STATE OF ILLINOIS)
) SS
COUNTY OF GRUNDY)

Proceedings, transactions and RESOLUTIONS had made and ordered of record of said Board in the County of Grundy and State of Illinois, on the Ninth day of June in the year of our Lord Two Thousand Nine and the Independence of the United States, the Two Hundred and Thirty-second. .

Morris, Illinois

June 9, 2009

The meeting was called to order at 5:30 P.M. by County Board Chairman Halpin, followed by the Pledge of Allegiance to the Flag. On roll call, all County Board Members were present except County Board Members Redford and Almer.

The minutes of the May 12, 2009 County Board Meeting were submitted to the Board. It was MOVED by County Board Member Lutz and SECONDED by County Board Member Ly that said minutes be approved as printed. MOTION CARRIED.

There were no changes to the prepared agenda.

The following spoke in opposition to the proposed expansion of the Environtech landfill: Tim Urbanik told the Board that the landfill has the following options: 1) fold up on schedule, 2) expand to a specific delineated survey with a 100 year performance bond or 3) just expand. He asked the Board what their feelings were and if they would make a decision based on dollars and cents for the immediate future. If there is no city money for the last landfill to clean it up then the money should be upfront for this expansion and they should start taking it out of the tipping fees. Jerry McKinney, who lives just over the railroad tracks from the dump, said that if it expands, it will wreck their water supply. Don Lyon noted that the Board just spent $100,000 to stop the Kendall County landfill because it would contaminate the aquifer, and attract gulls that would hurt aviation. He said a better use of the area would be industrial, because it is located near the railroad tracks and a spur could be put in providing better paying jobs as well as taxes, rather than pasture ground. As a pilot he noted gulls zooming past him while he is in the air and he would hate to see a tragic accident caused by a collision with one. He asked them to forget about the expansion and toss it down. Ken Daggett said that a previous landfill was soundly defeated eight years ago by petitions signed by residents from all over the county. Landfill operators are only responsible for it for 30 years once a site has been abandoned and liners are only guaranteed, by the manufacturer, for 10 years, which is a blink in the eye over eternity. The County is losing a very valuable source of income if it is not used for industrial purposes. The only argument he has heard in favor of the landfill expansion is the City of Morris may have to start paying for their garbage pickup. Everyone outside of Morris must pay including other municipalities. He said this is the Grundy County Board, not the Morris City Council; they should not just be concerned about the city, and should let them take care of their problems. He said the Board was elected by the citizens of the County, not by any landfill or waste management company. They were

Not for Records
For Information Only

elected by the people of Grundy County to do the job right. He cited the extra expense, the detriment to society and the loss of revenue to the city. He said it will be a short term gain for a long term loss. He said the special interest group wants to come in here to take advantage of the nice people of Grundy County and walk off and leave us with a mess. He asked them to look at the record of all the landfills that have been abandoned, lately. Their decision will affect the landscape of the county forever.

Community Relations Chairman Dyer honored the following: Army Major Doug Martin from the Arizona National Guard for his service. Major Martin originally enlisted in the Illinois National Guard 18 years ago and holds a law degree. He got his law degree in 1995 and took a commission in the Judge Advocate General corp (JAG) as well as serving in Iraq for 12 months. He served in an aviation regiment in Arizona and most recently in the Joint Forces Headquarters in Phoenix. He introduced his family, including his father Colonel Martin. He thanked the Board for the award.

Also honored were GAVC students Brittany Shannon and Zuleima Ochoa, who won the skills USA Championship for a darling interactive bulletin board.

Lisa Kneller, Solid Waste Technician recognized several area students for their Trashformation projects: They work very hard to teach the four R's of recycling: reduce, reuse, recycle, rot or rethink. She noted that 500 students, countywide, participate, compared to 26 the first year. The teachers pick their top three winners, which come to the county level and are displayed. There are individual and team entries: Individual - Jonathon Hooks, Klare Aldridge, Cassandra Hooks and Drew Gernenz. Team - Grace Halpin & Kylie Hawks; Emily Monbarren, Michelle Svoboda & Zoe Klingberg,; Cora Wilkinson & Ashley Hatz; and Shannon Bowen & Jenna Gabehart.

Chairman Halpin thanked Lisa and Heidi Miller, the children that participated and the local entities that also donate to this program

ORDINANCE: TEXT AMENDMENT TO ADD UTILITY SCALE WIND ENERGY CONVERSION AS A CONDITIONAL USE TO A, A-R, M-1 AND M-2 ZONING DISTRICTS - CASE 09-ZBA-03.

An ORDINANCE for a Text Amendment to Add Utility Scale Wind Energy Conversion as a Conditional Use to A, A-R, M-1 and M-2 Zoning Districts to the Grundy County Zoning Ordinance, Case 09-ZBA-03 was submitted to the Board. It was MOVED by County Board Member Throneburg and SECONDED by County Board Member Joyce that said ORDINANCE be adopted as submitted and made a matter of record. On roll call, said MOTION PREVAILED by the following vote: Ayes, County Board Members Lutz, Ly, McKinney, Pfaff, Poole, Rodosky, Severson, Steele, Throneburg, Dyer, J. Galloway, P. Galloway, Gill, Iverson, Joyce and Halpin. Total Ayes, 16. Nays, none. Absent, County Board Members Redford and Almer. MOTION CARRIED. Said ORDINANCE is as follows:

Ordinance No. 09-006 09-ZBA-03

STATE OF ILLINOIS)
)
COUNTY OF GRUNDY)

TEXT AMENDMENT TO ADD UTILITY SCALE WIND ENERGY CONVERSION SYSTEMS AS A CONDITIONAL USE TO A, A-R, M-1 AND M-2 ZONING DISTRICTS TO THE GRUNDY COUNTY ZONING ORDINANCE

Whereas, wind energy has promoted as a renewable energy source; and,

Whereas, there has been interest in Grundy County for the construction of these facilities; and,

Whereas, Illinois State Statute requires that a percentage of all electrical energy be provided by wind energy systems; and,

Whereas, there are systems that are located in adjacent counties which increase interest in the construction of

Not for Records
For Information Only

these facilities in our county; and,
Whereas, regulations need to be provided within the code that will protect adjacent property owners, natural resources and wildlife within the county.
The following Section shall be added:
I. Utility – Scale Wind Energy Conversion Systems (U-SWECS) in accordance with Section 8-18-1.
Add New Section:
8-18-1 Utility –Scale Wind Energy Conversion Systems (U-SWECS):
Purpose: The purpose of this section is to provide regulations for the permitting of Utility- Scale Wind Energy Conversion Systems (U-SWECS) for the purpose of preserving and protecting natural resources such as forests, tributaries, and habitat; provide restrictions for the development of the U-SWECS to ensure the quality of life for adjacent property owners, aesthetic qualities of the county and to prevent detriment to the public health, safety and welfare.
8-18-2 Definitions:
Applicant: The entity or person who submits to Grundy County an application for the siting of any U-SWECS or substation or thereafter operated or owns a U-SWECS.
FAA: Federal Aviation Administration.
Fall Zone: The area, defined as the furthest distance from the tower base, in which a guyed tower and blade will collapse in the event of a structural failure.
Feeder Line: Any power line that carries electrical power from one or more wind turbines or individual transformers associated with an individual wind turbine to the point of interconnection with the electric power grid, in the case of interconnection with the high voltage transmission systems the point of interconnection shall be the substation serving the U-SWECS.
Financial Assurance: Reasonable assurance from a credit-worthy party, examples of which include a surety bond, trust instrument, cash escrow, irrevocable letter of credit or combinations thereof.
Meteorological Tower: For the purposes of this section, meteorological towers are those towers which are erected primarily to measure wind speed and directions plus other data relevant to siting U-SWECS. Meteorological towers do not include towers and equipment used by airports.
Operator: The entity responsible for the day-to-day operation and maintenance of the U-SWECS, including any third party subcontractors.
Owners: The entity or entities with an equity interest in the U-SWECS, including their respective successors and assigns. Owner does not mean the property owner from whom land is leased for locating the U-SWECS (unless the property owner has an equity interest in the U-SWECS) or any person holding a security interest in the U-SWECS solely to secure an extension of credit, or a person foreclosing on such security interest provided that after foreclosure, such person seeks to sell the U-SWECS within one year of such event.
Primary Structure: The structure that one or more persons occupy the majority of the time on that property for either business or personal reasons. Primary structure includes structures such as residences, commercial buildings, hospitals and day care facilities. Primary structure excludes structures such as hunting sheds, storage sheds, pool houses, unattached garages and barns.
Professional Engineer: A qualified individual who is licensed as a professional engineer in the state of Illinois.
Property line: The boundary line of the area over which the entity applying for U-SWECS permit has legal control for the purposes of installation of a U-SWECS. This control may be attained through fee title ownership, easement, or other appropriate contractual relationship between the project developer and the landowner.
Public Conservation lands: Land owned in fee title by State or Federal agencies and managed specifically for conservation purposes, including but not limited to State Wildlife Management Areas, State Parks, State Scientific and Natural Areas, Federal Wildlife Refuges and Waterfowl Production Areas. For the purposes of this section public conservation lands will also include lands owned in fee title by non-profit conservation organizations. Public conservation lands do not include private lands upon which conservation easements have been sold to public resource management agencies or non-profit conservation organizations.
Rotor: An element of a wind energy system that acts as a multi-bladed airfoil assembly, thereby extracting through rotation, kinetic energy directly from the wind.
Rotor diameter: The diameter of the circle described by the moving rotor blades.
Shadow flicker: Alternating changes in light intensity caused by the moving blade of a wind energy system casting shadows on the ground and stationary objects, such as a window at a dwelling.
Sound pressure: Average rate at which sound energy is transmitted through a unit area in a specified direction. The pressure of the sound measured at a receiver.
Sound pressure level: The sound pressure mapped to a logarithmic scale and reported in decibels (dB).
Substations: Any electrical facility designed to convert electricity produced by wind turbines to a voltage greater than 35,000 kV for interconnection with high voltage transmission lines shall be located outside of the road right of way.
Total height: The distance measured from grade to the uppermost extension of any blade or the maximum height reached by any part of the U-SWECS.
Transmission Line: Those electrical power lines that carry voltages of at least 69,000 volts (69 kV) and are primarily used to carry electric energy over medium to long distances rather than directly interconnecting and supplying electric energy to retail customers.
Tower: The monopole or lattice structure freestanding or guyed structure that supports a wind turbine generator.
Tower height: The total height of the U-SWECS exclusive of the rotor blades.
U-SWECS: Utility-Scale Wind Energy Conversion Systems shall mean any device that converts wind energy into electricity through the use of wind turbine generator which includes the turbine, blade, tower base and pad transformer, if any.
U-SWECS Tower: The support structure to which the nacelle and rotor are attached, free standing or guyed structure that supports a wind turbine generator.
Wind site assessment: An assessment to determine the wind speeds at a specific area and the feasibility of using that site for construction of a wind energy system.
Wind turbine: A wind turbine is any piece of electrical generating equipment that converts the kinetic energy of blowing wind into electrical energy through the use of air foils or similar devices to capture the wind.

Not Official Records For Information Only

Section 8-18-3 Filing of U-SWECS Conditional Use Application ~~Packet~~:
The packet shall include the following information:

A. The applicant for a U-SWECS conditional use shall file twenty-five (25) copies of application, including ten (10) full-size copies of exhibits and fifteen (15) reduced copies of all exhibits, with the Land Use Department of the County, together with the appropriate site review application fee. The applicant is to provide up to ten (10) additional copies of the application to the County upon request.

B. The Land Use Department of the County, upon receiving said application, shall do the following:

1. Accept for filing, and date stamp as filing, any application that is filed. The date stamp of the Land Use Department should be considered the official filing date for all time limit purposes. Receipt and acceptance of an application by the department is pro forma, and does not constitute an acknowledgment that the applicant has complied with the County ordinances.

2. The Land Use Department shall make available a copy of the application and public record concerning the application for public inspection during the normal business hours of the Department. Additionally, the Department shall provide to any person so requesting, copies of the application or the public record, upon payment by such persons for the actual cost of reproduction.

C. Form of Applications:

1. All applications shall be in writing on paper of eight and one-half inches by eleven inches (8 ½" by 11"), eight and one-half inches by fourteen inches (8 ½" x 14"), or eleven inches by seventeen inches (11" x 17").

2. The pages of the application shall be consecutively numbered, and all exhibits clearly marked and identified.

3. The text portion of the application (not including exhibits or graphic presentations) shall be furnished in an electronic format. The exhibits or graphic representations may also be furnished in electronic format.

8-18-4 **CONTENT OF U-SWECS CONDITIONAL USE APPLICATION:** Every U-SWECS application shall include the following information~~:~~ and documentation:

A. An executed Host Agreement must be appended to, and included as part of, any U-SWECS conditional use application filed with the County.

B. Applicant information. The applicant shall describe itself, its legal standing as to whether it is a corporation, limited liability company, individual, or other legal entity and shall identify its officers and directors, shareholders, and members. It shall also identify its parent and subsidiary companies. The same information shall be provided for all Owners and Operators of the U-SWECS system. In addition, the applicant shall identify the property owners that have entered into leases or agreements with the applicant and proof must be included that the applicant has the legal authority to bring this application in the name of such property owners.

C. Project Description. The applicant shall provide a general description of the project, including its total approximate name plate generating capacity; the equipment manufacturer, the type and model of U-SWECS proposed, the number of U-SWECS, the name plate generating capacity of each U-SWECS, the proposed height of each U-SWECS tower and the diameter of each U-SWECS rotor.

D. Site Plan:

1. All proposed setback dimensions
2. All proposed structures on the property, including, but not limited to, U-SWECS towers, substations, and service roads.
3. Topographic site information for the subject property and the adjacent properties within a quarter mile of the property line of the subject property indicating contours in 5'-0" intervals.
4. Existing structures on subject property and properties within a quarter mile of the property.
5. All existing and proposed underground and above ground utilities
6. All right of ways, wetlands, wooded areas, and public conservation lands.
7. Ingress and egress from the site as proposed during construction and thereafter, which indicates:
a. Proposed road surface and cover.
b. Dust control
c. Width, and length of access route and location of ingress
d. Road maintenance progress or schedule for proposed use of land

a. Certified easements, contracts, waivers, and option agreements for proposed use of the land

b. Notice by registered mail or certified mail to residents and residential microwave users within a 2 mile radius of the subject property informing them of the proposed U-SWECS.

c. Utility interconnection details and a copy of written notification to the utility company requesting the proposed interconnection.

d. Fire protection plan for the construction and the operation of the facility.

Not Official Records - For Information Only

e. Re-vegetation plan of the areas that will be disturbed.

f. Drainage plan and erosion control plan.

g. Description of hours of operation for construction and maintenance of the facility, numbers of employees and type of traffic expected to be generated from the site.

h. Public road routes

Section 8-18-5: Design and Installation Requirements:

A. Height – The total height of a U-SWECS tower with blade or a meteorological tower used in conjunction with the U-SWECS shall not exceed four hundred feet (400'-0") unless specifically allowed by the Grundy County Board.

B. Setbacks – The setback of the towers shall not be less than the following:

1) Lot Lines – 1.1 times the total height of the structure

2) Pipelines and Public Right of Ways – 1.1 times the total height of the structure

3) Public Roads – 1.1 times the total height of the structure

4) Power or Communication Transmission Line above or below ground – 1.1 times the total height of the structure

5) Inhabited structures of participating properties – Seven hundred and fifty feet (750'-0") of any occupied dwelling, commercial business, school, church, hospital, or retail business when such building is occupied or used by humans on average of at least ten (10) hours per week, unless written permission is granted from the owner of such occupied structure for a lesser setback.

6) High- water mark of navigable waterways – One thousand feet (1000'-0")

7) Public Parks – One thousand eight hundred feet (1800'-0")

8) Driveway/access easements – One thousand feet (1000'-0")

9) Highways – 1.1 times the total height of the structure

10) Public Conservation Lands – One thousand feet (1,000'-0")

11) Non-Participating in habited structures - Inhabited structures on adjacent lands One thousand feet (1000'-0") Occupied residential and commercial buildings including but not limited to, occupied dwellings, schools, churches, hospitals, retail buildings, and commercial buildings: One Thousand eight hundred feet (1800'-0").

12) Any waiver of any setback requirement shall only be considered an effective compliance with this subsection if said waiver runs with the land and is recorded as part of the chain of title and the deed of the subject property.

C. Color, finish and appearance – The tower and the blades of the U-SWECS shall be non-reflective and white or gray or another non-reflective unobtrusive ~~in~~ color that will aid in blending the system to the environment. The finish of the tower and the blades shall be matt and non-reflective. Blades may be colored black for deicing purposes. The towers and blades shall be uniform in style and color and direction of blade rotation. Any on-site buildings shall be designed such that they are unobtrusive to minimize the industrial character of the project. All colors, finishes and design shall conform to all applicable FAA requirements. Except for required warnings, no lettering, company insignia, advertising or graphics shall be on any part of the tower, hub or the blades.

D. Blade clearance – The vertical distance from the grade to the tip of the wind turbine blade when the blade is at its lowest point must be at least thirty-five feet (35'-0").

E. Lighting – If the towers are required by the FAA to be lit, the lights shall meet the FAA requirements at the lowest intensity allowed. No glare shall extend beyond the boundaries of the U-SWECS. Red strobe lights, which are timed to activate at intervals in unison, are preferred for night time illumination to reduce impacts on migrating birds. The applicant shall seek leave from the FAA to utilize the least intrusive lighting possible.

F. Controls and Brakes: All U-SWECS shall be equipped with manual and automatic controls and mechanical brakes to limit rotation of the blades to a speed below the design limits of the U-SWECS. A professional engineer or authorized factory representative must certify that the rotor and overspeed control design and fabrication conform to good engineering practices. No changes or alterations from the certified

Not for Records
For Information Only

design shall be permitted unless accompanied by a professional engineer or authorized factory representative's statement or certification and approved by the company.

G. Electrical Components: All electrical components of the U-SWECS shall conform to all applicable local utility standards and national electric codes. All electrical wires and lines connecting each U-SWECS to other U-SWECS shall be installed underground.

H. Shadow flicker – The applicant shall conduct an analysis on the potential shadow flicker onto nonparticipating properties. The analysis shall identify the locations of shadow flicker that may be caused by the project and the expected durations of the flicker at these locations from sun-rise to sun-set over the course of a year. The analysis shall include measures to eliminate or mitigate these problems if a habitable residence is impact by the shadow flicker on a nonparticipating property.

I. Environmental impact – The applicant shall have a third party, qualified professional conduct an analysis to identify and assess any potential impacts on the natural environment including wetlands and other fragile ecosystems, historical or cultural sites and antiquities. The applicant shall take appropriate measures to minimize, eliminate or mitigate adverse impacts identified in the analysis. The applicant shall identify and evaluate the significance of any effects or concerns that will remain after mitigation efforts.

J. Avian and Wildlife impact – The applicant shall have a third party, qualified professional conduct an analysis to identify and assess any potential impacts on wildlife and endangered species. The applicant shall take the appropriate measures to minimize, eliminate or mitigate adverse impacts identified in the analysis. The applicant shall identify and evaluate the significance of any net effects or concerns that will remain after mitigation efforts.

K. Warning Signage – Signs warning of the high voltage associated with the U-SWECS shall be posted at every entrance to the facility, at the base of all pad-mounted transformers and substations. Visible, reflective, colored objects such as flags, reflectors or tape shall be placed on the anchor points of guy wires and along the guy wires up to a height of not less than eight feet (8'-0") from the ground. A sign that provides emergency contact information, such as phone number, shall be posted near the tower and the operations and maintenance building.

L. Landscaping – Applicant shall minimize the disruption of natural environment, retain existing vegetation and native plan species to the maximum extent feasible and replant with native vegetation if existing vegetation is disturbed during construction. Landscaping shall be used as part of screening from adjacent properties or public view. All landscape shall comply with the requirements set forth in Section 9-4-2.

M. Federal and State requirement compliance – The U-SWECS shall meet or exceed any standards and regulations of the FAA and any other agency of the state or federal government with the authority to regulate U-SWECS.

N. Power lines – All electrical control wiring and power lines shall be wireless or not above ground except where wind farm collector wiring is brought together for connection to the transmission or distribution network, adjacent to that network.

O. Access roads – The applicant shall minimize the number and width of access roads, minimize cut and fill on sloping terrain and use natural terrain where feasible for these access points.

P. Roads – All routes on either county or township roads that will be used for the construction and maintenance purposes shall be identified on the site plan. All routes for either egress or ingress need to be shown. The routing shall be approved subject to the approval of by the Grundy County Highway Engineer in coordination with the Township Road Commissioners. The developer shall provide and complete a pre-construction baseline survey to determine existing road conditions for assessing potential future damage due to development related traffic. The developer applicant shall provide a road repair plan to ameliorate any and all damage, installation or replacement of roads that might be required. by the developer. The developer applicant shall provide a letter of credit or a surety bond in an amount and form approved by the highway/roadway official(s).

Q. Sound pressure level – The sound pressure level generated by a U-SWECS shall not comply with all Illinois Pollution Control Board (hereafter referred to as IPCB) noise regulations and in no event shall a U-SWECS exceed 55 dB at any point on adjacent properties. A modeling analysis of the proposed site shall be done of included in the application predicting the sound pressure in accordance with IEC 61400 and ISO 7613. To demonstrate compliance with the IPCB regulatory limits the modeling must perform its analysis from the noise emitting property to the property line of the neighboring property lines. After the U-SWECS is completed and operational, a third party shall complete a sound pressure analysis of the existing conditions. This analysis shall be completed and returned to the Grundy County Land Use Office within 60 days. The applicant must immediately cease any violation of the IPCB regulations unless said violation is excused and waived by the affected landowners and occupants.

Not for Records
For Information Only

R. Property Value Protection Plan: The U-SWECS application shall include a plan to protect the property values of any non-participating real property owner within two (2) miles of a U-SWECS tower or substation.

S. Complaint resolution – The applicant shall develop a process to resolve any complaints that may arise from neighboring property owners during the construction and operation of the U-SWECS. The process may use an independent mediator or arbitrator and shall include a time limit for acting on a complaint that is received. The process shall not preclude the local government from acting on a complaint. The applicant shall provide to the nearby residents a phone number of the project manager during the construction of the facility if a problem should arise.

T. Safety/Climb prevention – All U-SWECS shall be designed to prevent unauthorized access to electrical and mechanical components or access to the towers on the site. All towers shall not be climbable from the ground to fifteen feet (15'-0") above ground and all access doors to towers and equipment shall be lockable.

U. Waste disposal – All solid waste generated from supplies, equipment, parts, packaging or operation of the facility shall be removed from the site immediately and disposed of in an appropriate manner. Any hazardous waste that is generated by the facility, including but not limited to lubricating materials, shall be removed consistent with all local, state and federal rules and regulations.

V. Signal and electromagnetic interference – U-SWECS shall not be installed in any location where its proximity to existing fixed broadcast, retransmission or reception antennae for radio, television or wireless phone or other personal communication systems would produce electromagnetic interference with signal transmission or reception unless the applicant provided a replacement signal to the affected party that will restore reception to at least the level present before operation of the wind energy system. U-SWECS shall not be installed in any location within the line of sight of an existing microwave communications link where operation of the wind energy system is likely to produce electromagnetic interference in the link's operation unless the interference is insignificant. Any complaints that are received after the operation of the U-SWECS shall require that the owner or operator take reasonable steps to address the issue. In order to prevent potential issues in the future, the applicant shall contact all communication tower operators within five miles of the proposed U-SWECS to address any potential conflicts.

W. Drainage – The plan shall state that any damage to waterways, drainage ditches, field tiles or any other infrastructures caused by the construction or maintenance of the U-SWECS shall be completely repaired to near original condition and so as not to impede the natural flow of water. All repairs shall be completed within a reasonable amount of time. The U-SWECS owner is to notify the County Engineer that the construction of any part of the project encounters any underground field drainage tiles. A plan sufficient to provide remediation shall be submitted, reviewed and subject to the approval of the County Engineer. All existing drainage tiles that will be crossed by private access roads shall be removed and replaced with load resistant tile as specified by the County Engineer. This shall be done before the private access roads are used for construction purposes. The load resistant tile shall extend a minimum of thirty feet (30'-0") across the private access roads and shall be of the same diameter or the existing tile. To ensure that all drainage tile are located, reasonable measures shall be made to located all existing tiles in the vicinity of the private access roads by exploratory trench or other appropriate methods. All drainage tiles that are encountered during construction shall be noted on the site plan. Financial assurances in the form or case or an escrow account, surety bond or a letter of credit in a form and amount acceptable to the County Engineer shall be posted to assure compliance with this section.

X. Conformance to Industry and Code Standards/Engineer Certification – The U-SWECS shall comply with all applicable local and county codes for the electrical, mechanical and structural components of the facility. All documents provided for review shall be stamped and signed by a professional engineer.

Y. Operation and Maintenance - Each applicant or successor in interest shall have the facility inspected annually by third party qualified wind power professionals at their own expense. The third party qualified wind power professional shall be approved by subject to the approval of the Grundy County Land Use Department. A certificate shall be provided within fifteen (15) days of the inspection a copy of all reports shall be provided to the Grundy County Land Use Department. The U-SWECS shall not operate unless a certificate is provided to the Grundy County Land Use Department indicating that the annual maintenance has been completed and the facility is in good working condition. Failure to provide this annual certification may cause the revocation of the Conditional Use as issued by Grundy County.

Section 8-18-6: Decommissioning or abandonment of the U-SWECS –
Prior to receiving a conditional use of the U-SWECS, the operator/owner shall provide for a decommissioning plan for the anticipated service life of the facility or in the event that the facility is abandoned or has reached its life expectancy. If the U-SWECS is out of service or not producing electrical energy for a period of nine (9) months, it will be deemed non-operational and decommissioning and removal of that facility will need to commence according to the decommissioning plan provided and approved. The decommissioning plan shall have the following information provided:
A. Removal of the following within 270 days:

Not for Records
For Information Only

1. All wind turbines, above ground improvements and outside storage
2. Foundations, pads and underground electrical wires and reclaim the site to a depth of four feet (4'-0") below the surface of the ground
3. Hazardous material from the property and dispose of in accordance with Federal and State law.
4. A cost estimate for the decommissioning of the facility shall be prepared by a professional engineer or contractor who has expertise in the removal of U-SWECS. The decommissioning cost estimate shall explicitly detail the cost before considering any projected salvage value of the out of service U-SWECS. The decommissioning cost shall be made by cash, surety bond or irrevocable letter of credit before any construction commences.
5. A restoration plan shall be provided for the site.

Section 8-18-7: Liability Insurance -

The owner or operator of the U-SWECS shall maintain a current general liability policy covering bodily injury and property damage and name Grundy County as an additional insured with limits of at least $2 million per occurrence and $5 million in the aggregate with a deductible of no more than $5,000.00.

Section 8-18-8 Administration and Enforcement –

The zoning officer shall enforce the provision of this section through an inspection of the U-SWECS facility every year. The zoning officer is hereby granted the power and authority to enter upon the premises of the U-SWECS at any time by coordinating a reasonable time with the operator/owner of the facility. Any person, firm or corporations who violates, disobeys, omits, neglects, refuses to comply with, or resists enforcement of any of the provisions of this chapter shall, upon conviction, be fined not less than twenty five dollars ($25.00) nor more than five hundred dollars ($500.00) for each offense. Each tower, nacelle, or any other component of the U-SWECS shall be the subject of a separate violation and further each week that a violation is permitted to exist shall constitute a separate offense. Other actions may be taken by law or in equity to percent or to remedy any violation of this chapter and there remedies shall be in addition to any other remedies, damages or penalties.

Now therefore, Be It Further Ordained by the Grundy County Board, Grundy County, Illinois, that Section 8-18 of the Grundy County Zoning Regulations is hereby modified and added. This amendment shall be in full force and effect as of the date of its adoption.

Adopted this 9th day of June, 2009 by the Grundy County Board, Grundy County, Illinois.

Francis E. Halpin, Jr.

ATTEST:
Lana J. Phillips, County Clerk

MOTION: PLACE ON FILE - CONDITIONAL USE - AGRICULTURE BUSINESS - CASE 09-ZBA-03.

It was MOVED by County Board Member Poole and SECONDED by County Board Member Pfaff that a request for a Conditional Use for an agricultural Business in an AG Zoning District, Case 09-ZBA-05 be placed on file. MOTION CARRIED.

MOTION: PLACE ON FILE - MAP AMENDMENT - A TO B-2 - CASE 09-ZBA-06.

It was MOVED by County Board Member Poole and SECONDED by County Board Member Steele that a request for a Map Amendment from A to B-2, Case 09-ZBA-06 be placed on file. MOTION CARRIED.

APPOINTMENT: GRUNDY COUNTY PLANNING COMMISSION - MARK HILL.

A RESOLUTION to reappoint Mark Hill to the Grundy County Planning Commission was submitted to the Board. It was MOVED by County Board Member Joyce and SECONDED by County Board Member Throneburg that said RESOLUTION be adopted as submitted and made a matter of record. MOTION CARRIED. Said RESOLUTION is as follows;

RES. NO. 09-029

RESOLUTION

RE-APPOINTMENT OF MR. MARK HILL TO THE GRUNDY COUNTY PLANNING COMMISSION

WHEREAS, it is the duty of the Grundy County Board of Grundy County, Illinois to appoint individuals to the Grundy County Planning Commission; and

WHEREAS, the term of Mr. Mark Hill expires July 1, 2009; and

WHEREAS, Mr. Hill has expressed a desire to be re-appointed to the Planning Commission; and

WHEREAS, Mr. Hill is a resident of Grundy County, Illinois

NOW, THEREFORE, BE IT RESOLVED, by the Grundy County Board, Grundy County, Illinois, that the Chairman with the consent of the Board is hereby authorized to appoint Mr. Mark Hill, to the Grundy County Planning Commission for the term

Not for Recording
For Information Only

of three years, to expire on July 1, 2012.

PASSED, ADOPTED AND ENACTED this 9th day of June, 2009.

ATTEST

Lana J. Phillips	Francis E. Halpin, Jr.
County Clerk	Board Chairman

APPOINTMENT: GRUNDY COUNTY PLANNING COMMISSION - RICHARD JOYCE.

A RESOLUTION to reappoint Richard Joyce to the Grundy County Planning Commission was submitted to the Board. It was MOVED by County Board Member Iverson and SECONDED by County Board Member P. Galloway that said RESOLUTION be adopted as submitted and made a matter of record. On roll call, said MOTION PREVAILED by the following vote: Ayes, County Board Members Lutz, Ly, McKinney, Pfaff, Poole, Rodosky, Severson, Steele, Throneburg, Dyer, J. Galloway, P. Galloway, Gill, Iverson and Halpin. Total Ayes, 15. Nays, none. County Board Member Joyce abstained. MOTION CARRIED. Said RESOLUTION is as follows:

RES/ NO. 09-030

RESOLUTION

RE-APPOINTMENT OF MR. RICHARD JOYCE TO THE GRUNDY COUNTY PLANNING COMMISSION

WHEREAS, it is the duty of the Grundy County Board of Grundy County, Illinois to appoint individuals to the Grundy County Planning Commission; and

WHEREAS, the term of Mr. Richard Joyce expires July 1, 2009; and

WHEREAS, Mr. Joyce has expressed a desire to be re-appointed to the Planning Commission; and

WHEREAS, Mr. Joyce is a resident of Grundy County, Illinois

NOW, THEREFORE, BE IT RESOLVED, by the Grundy County Board, Grundy County, Illinois, that the Chairman with the consent of the Board is hereby authorized to appoint Mr. Richard Joyce, to the Grundy County Planning Commission for the term of three years, to expire on July 1, 2012.

PASSED, ADOPTED AND ENACTED this 9th day of June, 2009.

ATTEST

Lana J. Phillips	Francis E. Halpin, Jr.
County Clerk	Board Chairman

APPOINTMENT: GRUNDY COUNTY ZONING BOARD OF APPEALS - CHRIS KINDELSPIRE.

A RESOLUTION to reappoint Chris Kindelspire to the Grundy County Zoning Board of Appeals was submitted to the Board. It was MOVED by County Board Member J. Galloway and SECONDED by County Board Member Pfaff that said RESOLUTION be adopted as submitted and made a matter of record. MOTION CARRIED. Said RESOLUTION is as follows:

RES. NO. 09-031

RESOLUTION

RE-APPOINTMENT OF MR. CHRIS KINDELSPIRE TO THE GRUNDY COUNTY ZONING BOARD OF APPEALS

WHEREAS, it is the duty of the Grundy County Board of Grundy County, Illinois to appoint individuals to the Grundy County Zoning Board of Appeals; and

WHEREAS, the term of Mr. Kindelspire expires July 8, 2009; and

WHEREAS, Mr. Kindelspire has expressed a desire to be re-appointed to the Zoning Board of Appeals; and

WHEREAS, Mr. Kindelspire is a resident of Grundy County, Illinois

NOW, THEREFORE, BE IT RESOLVED, by the Grundy County Board, Grundy County, Illinois, that the Chairman with the consent of the Board is hereby authorized to appoint Mr. Chris Kindelspire to the Grundy County Zoning Board of Appeals for the term of five years, to expire on July 8, 2014.

Not for Records
For Information Only

PASSED, ADOPTED AND ENACTED this 9th day of June, 2009.

ATTEST:

Lana J. Phillips
County Clerk

Francis E. Halpin, Jr.
Board Chairman

RESOLUTION: COLLECTION OF FEES - OVERWEIGHT PERMITS.

A RESOLUTION establishing the fee schedule for overweight vehicle permits was submitted to the Board. It was MOVED by County Board Member Poole and SECONDED by County Board Member P. Galloway that said RESOLUTION be adopted as submitted and made a matter of record. On roll call, said MOTION PREVAILED by the following vote: Ayes, County Board Members Lutz, Ly, McKinney, Pfaff, Poole, Rodosky, Severson, Steele, Throneburg, Dyer, J. Galloway, P. Galloway, Gill, Iverson, Joyce and Halpin. Total Ayes, 16. Nays, none. Absent, County Board Members Redford and Almer. MOTION CARRIED. Said RESOLUTION is as follows:

GRUNDY COUNTY
RESOLUTION NO.: 09-032

WHEREAS, the Illinois Complied Statues, Chapter 625, Section 5/15-301 et al, requires that any applicant wishing to operate or move a vehicle or combination of vehicles of a size or weight of vehicle or load exceeding the maximum specified statutory weight or size along or across any County highway may do so only after first obtaining a written consent of the local highway authority: and

WHEREAS, in order to facilitate this procedure this County Board has prepared a special vehicle movement permit form; and

WHEREAS, it is now considered necessary and desirable to impose the fees for the issuing of each permit.

NOW THEREFORE BE IT RESOLVED, that the following fee schedule is hereby approved and shall be collected by the Grundy County Highway Department for each oversize-overweight movement permit issued, said fee to be used to cover the administrative costs of processing the permit and for the continued maintenance of the County Highway system of roads:

Fee Schedule (Gross Weight)	Single or Round Trip
Oversized-Legal Weight	$10.00
73,281 to 80,000 pounds	$10.00
80,001 to 100,000 pounds	$15.00
100,000 to 120,000 pounds	$25.00
Over 120,000 pounds (Requires 7 or more axles)	$40.00

I, Lana J. Phillips, County Clerk, in and for Grundy County in the State of Illinois, and keeper of the records and files thereof, as provided by statute to certify the foregoing to be a true, perfect, and complete copy of a resolution adopted by the County Board of Grundy County at its regular meeting held in Morris, Illinois on June 9, 2009.

IN TESTIMONY WHEREOF, I have hereunto set me hand and affixed my seal of said county in my office in Morris, Illinois
on June 9, 2009.

Lana J. Phillips
Grundy County Clerk

RESOLUTION: PLACE ON FILE - BUILDING & CURB CUT MORATORIUM - BROADWAY & SPRING RDS.

It was MOVED by County Board Member Joyce and SECONDED by County Board Member J. Galloway that a RESOLUTION to enact a building and curb cut moratorium on Broadway Road between Spring Road and Braceville Road and Reed Road between Will County Line to Broadway Road for one year, be placed on file. MOTION CARRIED.

AGREEMENT: INTERGOVERNMENTAL - GRUNDY COUNTY & VILLAGE OF MAZON - SIDEWALK.

An Intergovernmental Agreement between the County of Grundy and Village of Mazon for a sidewalk within the E.

Not for Records
For Information Only

Grand Ridge Road Right-Of-Way was submitted to the Board. It was MOVED by County Board Member P. Galloway and SECONDED by County Board Member Dyer that said AGREEMENT be approved as submitted and made a matter of record.

It was MOVED by County Board Member McKinney and SECONDED by County Board Member Lutz that the Board accept the results of the previous roll call. MOTION CARRIED. Said AGREEMENT is as follows;

INTERGOVERNMENTAL AGREEMENT BETWEEN GRUNDY COUNTY AND THE VILLAGE OF MAZON FOR A SIDEWALK WITHIN THE E. GRAND RIDGE ROAD RIGHT-OF-WAY

This Agreement is made this 9th day of June, 2009, between the COUNTY OF GRUNDY, ILLINOIS (hereinafter referred to as the "COUNTY"), a unit of local Government and the VILLAGE OF MAZON, GRUNDY COUNTY, ILLINOIS (hereinafter referred to as the "VILLAGE") a unit of local Government.

RECITALS

WHEREAS, the COUNTY and the VILLAGE in the spirit of intergovernmental cooperation pursuant to Article VII, Section 10, of the 1970 Constitution of the State of Illinois, and the ILLINOIS INTERGOVERNMENTAL COOPERATION ACT, 5 ILCS 220/1 et seq. enter into this Agreement; and

WHEREAS, the COUNTY has control over E. Grand Ridge Road which is a part of the Grundy County Highway System; and

WHEREAS, the VILLAGE has plans to construct a sidewalk within the right-of-way of E. Grand Ridge Road; and

WHEREAS, the COUNTY and the VILLAGE are in agreement that a sidewalk within the E. Grand Ridge Road right-of-way will provide a benefit to the citizens of the both the VILLAGE and the COUNTY; and

WHEREAS, the COUNTY and the VILLAGE have elected to cooperate with each other and determine the rights and responsibilities of each party regarding the location, construction, maintenance and use of the above said sidewalk; and

NOW, THEREFORE, for and in consideration of the above promises, and the terms and conditions set forth below, the parties hereby mutually agree in the exercise of their statutory and constitutional powers, including, but not limited to, their intergovernmental cooperative powers, as follows:

1. The COUNTY shall permit portions of said sidewalk to be located within the E. Grand Ridge Road right-of-way at locations as approved by the Grundy County Highway Engineer.
2. The Village agrees and shall be responsible for payment of all expenses for the construction and maintenance of said sidewalk.
3. The Village agrees to indemnify and hold harmless the COUNTY from any liability, action, claim, judgment or award, attorney's fees and costs arising from this agreement or the construction, maintenance or use of said sidewalk.
4. The Village agrees that it shall be totally responsible for any and all costs and shall repay the COUNTY for any and all expenses that the COUNTY may incur as a result of any legal claims that may be made against the COUNTY arising from the construction, reconstruction, demolition, maintenance or use of said sidewalk.
5. That, in the event the COUNTY finds it necessary to repair, reconstruct, widen, realign, lower, modify or in anyway alter the location or conditions of E. Grand Ridge Road, the VILLAGE shall upon written notice to do so and as often as so notified raise, lower, move, replace, repair, rework or remove said sidewalk and adapt this same to comply, as directed by the COUNTY Engineer, with the new County conditions and locations, and any and all expenses required to raise, lower, move, replace, repair, rework or remove said sidewalk shall be at the VILLAGE'S expense with no liability or expense whatsoever being imposed upon the COUNTY.
6. In the event said notice shall not be complied with within ninety (90) days after any aforesaid notice, the COUNTY may cause the sidewalk to be raised, lowered, moved, replaced, repaired, reworked or removed at the expense of the VILLAGE, provided, however, that it directed to reconstruct its facilities underground, the VILLAGE may, at its option and expense, in lieu of taking such action, wholly remove the sidewalk from the E. Grand Ridge Road right-of-way, at which time the right granted herein for the use of part of the E. Grand Ridge Road right-of-way shall cease, but the restoration obligation of the VILLAGE set forth herein shall remain at the VILLAGE'S expense. The VILLAGE agrees that is shall reimburse the COUNTY for any and all costs as may be incurred pursuant to work in this paragraph including, but not limited to, attorney's fees and cost.
7. In the event the VILLAGE decides to remove the sidewalk, the VILLAGE shall restore the E. Grand Ridge Road right-of-way previously used for the sidewalk to specifications as approved by the Grundy County Highway Engineer.
8. Construction of said sidewalk may be in phases as determined by the VILLAGE and approved by the COUNTY.
9. The laws of the State of Illinois as to both interpretation and enforcement shall govern this agreement.
10. The venue for any legal action arising out of this agreement shall be the 13th Judicial Circuit, Grundy County, Illinois.

Not for Records
For Information Only

11. This document is the entirety of this agreement between the parties.
12. If any portion of this agreement is deemed void, voidable or unenforceable, such portion shall be severed from this agreement and the remainder of the terms in this agreement shall remain in full force and effect.
13. Upon approval of this agreement by all parties the Grundy County Board shall direct the Grundy County Highway Engineer to authorize construction of said sidewalk after final approval of the engineering plans.
14. No modification or amendment to this agreement shall be effective unless and until approved in writing by the parties.

THE PARTIES TO THIS AGREEMENT by their signatures acknowledge they have read and understood this agreement and intend to be bound by the terms herein.

COUNTY OF GRUNDY		VILLAGE OF MAZON	
By:	Francis E. Halpin By:		_____
Its:	Grundy County Board Chairman	Its:	_____
ATTEST:			
By:	Lana J. Phillips	By:	_____
Its:	Grundy County Clerk	Its:	_____

RESOLUTION: RATIFYING AGREEMENTS FOR COUNTY ROAD IMPROVEMENTS.

A RESOLUTION to Ratify Agreements for County Road Improvements was submitted to the Board. It was MOVED by County Board Member Rodosky and SECONDED by County Board Member Steele that said RESOLUTION be adopted as submitted and made a matter of record.

It was MOVED by County Board Member McKinney and SECONDED by County Board Member Poole that Board accept the results of the previous roll call. MOTION CARRIED. Said RESOLUTION is as follows:

RESOLUTION 09-033
RATIFYING THE AGREEMENTS FOR COUNTY ROAD IMPROVEMENTS

WHEREAS the County of Grundy recognizes the need to improve certain roads in the County, and

WHEREAS the County of Grundy conducted a bid letting on May 26, 2009, and approved the following bids/agreements for the following improvements:

Braceville Township	Section 09-02000-00-GM, GR 1	Steffen's 3-D Const.	$20,845.25
Erienna Township	Section 09-03000-00-GM, GR 1	Steffen's 3-D Const.	$ 6,162.25
Felix Township	Section 09-04000-00-GM, GR 1	AC Pavement	$ 9,075.45
Highland Township	Section 09-09000-00-GM, GR 1	Steffen's 3-D Const.	$33,438.79
Mazon Township	Section 09-11000-00-GM, GR 1	Glenn McCann, Co.	$29,133.69
Nettle Creek Township	Section 09-13000-00-GM, GR 1	Steffen's 3-D Const.	$53,044.87
Saratoga Township	Section 09-15000-00-GM, GR 1	Glenn McCann, Co.	$20,057.40
Grundy County	Section 09-00000-00-GM, GR 1	Glenn McCann, Co.	$60,718.83

NOW THERFORE, BE IT RESOLVED THAT THE COUNTY OF GRUNDY RATIFIES/APPROVES THE ABOVE REFERENCED AGREEMENTS FOR THE COSTS SHOWN.

PASSED, ADOPTED AND ENACTED THIS 9th day of June, 2009

ATTEST:	Lana J. Phillips County Clerk	Frank Halpin Board Chairman

REPORT: GRUNDY COUNTY CLERK/RECORDER - QUARTERLY.

The quarterly report of the Grundy County Clerk & Recorder was submitted to the Board. It was MOVED by County Board Member Steele and SECONDED by County Board Member Poole that said report be received as submitted and made a matter of record. MOTION CARRIED. Said report is as follows:

Not for Records
For Information Only

GRUNDY COUNTY CLERK & RECORDER

Quarterly Report

To the Honorable Chairman and Members of the County Board of Grundy County, Illinois:

I hereby submit to you for your consideration, this Quarterly Report ending May 31, 2009 and statement of the total amount paid to the County Treasurer in accordance with the wishes of this Honorable body:

FUNDS	March 2009	April 2009	May 2009	TOTAL
Clerk's Fees	$7975.25 ($4,882.50)	$4,256.00 ($5,012.00)	$5,143.00 ($4,149.05)	$17,374.25 ($14,043.55)
Clerk's Document Storage Fund	$1,086.00 ($1,098.00)	$1,024.00 ($1,144.00)	$1,152.00 ($954.00)	$3,262.00 ($3,196.00)
Recorder's Fees	$15,732.00 ($17,140.00)	$13,720.00 ($17,080.00)	$14,490.00 ($13,802.00)	$43,942.00 ($48,022.00)
Recorder's Document Storage Fund	$10,227.75 ($11,571.00)	$8,963.00 ($10,119.00)	$9,987.00 ($8,203.00)	$29,177.75 ($29,893.00)
County R.E. Transfer Stamps	$4,717.25 ($7,794.50)	$4,447.50 ($25,675.75)	$3,998.25 ($10,597.75)	$13,163.00 ($44,068.00)
State R.E. Transfer Stamps	$9,434.50 ($15,589.00)	$8,895.00 ($51,351.50)	$7,996.00 ($21,195.50)	$26,325.50 ($88,136.00)
GIS	$9,610.00 ($10,529.00)	$8,225.00 ($9,903.00)	$9,170.00 ($8,620.00)	$27,005.00 ($29,052.00)
TOTAL	$58,782.75 ($68,604.00)	$49,530.50 ($120,285.25)	$51,936.25 ($67,521.30)	$160,249.50 ($256,410.55)

( ) Denotes Prior Year

STATE OF ILLINOIS)
) SS
COUNTY OF GRUNDY)

I, LANA J. PHILLIPS, County Clerk and Recorder, do solemnly swear that the foregoing account is in all respects just and true, according to my best knowledge and belief, and that I neither received directly or indirectly agreed to receive or be paid for my own or another's benefit, money or article or consideration other than herein stated, nor am I entitled to any fee or emolument for the period hereof stated, other than herein specified.

Lana J. Phillips
Grundy County Clerk and Recorder

Subscribed and sworn to before me this 3rd day of June, 2009

Marcy B. Miller
Notary Public

REPORT: GRUNDY COUNTY CIRCUIT CLERK - SEMI-ANNUAL.

The semi-annual report of the Grundy County Circuit Clerk was submitted to the Board. It was MOVED by County Board Member Lutz and SECONDED by County Board Member Poole that the said report be received as submitted and made a matter of record. MOTION CARRIED. Said report is as follows:

CIRCUIT CLERK, COUNTY OF GRUNDY
SIX MONTH RECEIPT VOUCHER TOTALS 12-01-08 THROUGH 5-31-09

	CURRENT YEAR	LAST YEAR
CIRCUIT CLERK	162,191	160,161
STATE'S ATTORNEY	429	200
SHERIFF	10,025	9,095
COURT	26,442	25,730

Not for Records
For Information Only

AUTOMATION	25,290	24,681
SURCHARGE	1,333	1,617
LEADS	240	286
DRIVER EDUCATION	7,920	7,592
VIOLENT CRIME	18,093	15,953
LAW LIBRARY	7,650	6,924
JUDICIAL SECURITY	77,705	77,527
PUBLIC DEFENDER	-0-	10
RESTITUTION	60,549	10,560
PROBATION	17,484	18,180
HOME CONFINEMENT	1,000	1,195
DOCUMENT STORAGE	23,810	23,466
DRUG ASSESSMENT	24,391	22,293
MANDATORY DRUG FEE	110	625
LAB ANALYSIS	4,735	4,175
TRAUMA	9,674	9,286
COUNTY FEE	31,350	30,098
STATE FEE	13,730	13,173
UNCLAIMED BOND	1,194	403
JAIL FEES/PRISONER HOUSING	1,440	1,200
DNA IDENTIFICATION	10,255	5,935
HWY HIRE-BACK FUND	625	1,125
SCHOOL DISTRICT FEE	50	100
T&CCSF	60	80
TRANSFER FEE	250	125
YOUTH DIVERSION	7,657	3,857
MARRIAGE FEES	400	350
LUMP SUM SURCHARGE	60,268	64,954
CLERK OP DEDUCTION	461	169
DRUG COURT	10,520	4,806
CLERK OP ADD-ONS	5,429	5,121
PRISONER REVIEW BOARD	608	577
POLICE VEHICLE FUND	24,140	22,794
DRUG COURT FEE	1,370	1,335
PET POPULATION	40	-0-
ANIMAL CONTROL	10	-0-
DV SURVEILLANCE	360	-0-

FINES/ASSESSMENTS:

County Criminal & Juvenile	10,029	21,968
County Traffic	116,176	126,091
State Conservation	2,385	1,085
Braceville	-0-	-0-
Braidwood	450	664
Channahon	-0-	-0-
Coal City	12,317	7,302
Dwight	748	434
Gardner	10	20
Godley	-0-	-0-
Mazon	85	73
Minooka	20,637	22,437
Morris	30,270	26,722
Seneca	706	-0-
County OV	50	195
Secretary of State	-0-	-0-
State Overweight	-0-	-0-
Drug Enforcement	6,440	1,941
DNR Drug	-0-	-0-
Braidwood Drug	-0-	1,000
Channahon Drug	-0-	-0-

Not for Records
For Information Only

County Drug	20,362	7,249
Coal City Drug	97	30
Dwight Drug	70	-0-
Illinois State Police Drug	21,570	3,630
Minooka Drug	2,021	761
Morris Drug	882	915
MANS Drug	77	-0-
Braidwood DUI	100	-0-
County DUI	1,400	1,500
Coal City DUI	100	100
Dwight DUI	100	-0-
Illinois State Police DUI	700	300
Minooka DUI	500	500
Morris DUI	900	500
DNR OUI	400	-0-

REPORT: GRUNDY COUNTY CORONER - SEMI-ANNUAL.

The semi-annual report of the Grundy County Coroner was submitted to the Board. It was MOVED by County Board Member McKinney and SECONDED by County Board Member Dyer that said report be received as submitted. MOTION CARRIED.

REPORT: GRUNDY COUNTY SHERIFF - SEMI-ANNUAL.

The semi-annual report of the Grundy County Sheriff was submitted to the Board. It was MOVED by County Board Member Pfaff and SECONDED by County Board Member Steele that said report be received as submitted and made a matter of record. MOTION CARRIED. Said report is as follows:

REPORT OF TERRY M. MARKETTI, SHERIFF OF GRUNDY COUNTY, ILLINOIS
SIX (6) MONTH REPORT DECEMBER 1st, 2008 THROUGH MAY 31st, 2009

EARNINGS & RECEIPTS

911 VEHICLE LEASE	$5,000.00
REIMBURSEMENTS FROM OTHER COUNTIES	$51,530.00
HOUSING OF PRISONERS	$29,383.00
FEES	$33,969.00
CONTRACTUAL POLICE PROTECTION	$63,190.85
SHERIFF REIMB.	$31,500.00
COUNTY DRUG FINES REIMBURSED	$20,361.83
MISCELLANEOUS INCOME	$17,200.24
SHERIFF VEHICLE FUND	$9,305.00
TOTAL:	**$261,439.92**

STATE OF ILLINOIS)
) SS
COUNTY OF GRUNDY)

I, Terry M. Marketti, Sheriff of Grundy County, Illinois, do solemnly swear that this foregoing account is in all respects just and true, according to the best of my knowledge and belief and have neither directly or indirectly received any other money, articles or considerations not stated. The monies received by this office have been turned over to the Grundy County Treasurer in compliance with the Order of the Grundy County Board.
Terry M. Marketti
Sheriff

SIGNED AND SWORN TO BEFORE ME THIS 9th day of June 2009.

Lana J. Phillips
GRUNDY COUNTY CLERK

MOTION: ADVISORY COMMITTEE MINUTES.

Not for Records
For Information Only

It was MOVED by County Board Member P. Galloway and SECONDED by County Board Member Lutz that the minutes of the May 4th Advisory Committee be placed on file. MOTION CARRIED.

MOTION: COMMUNITY RELATIONS COMMITTEE MINUTES.

It was MOVED by County Board Member Dyer and SECONDED by County Board Member Steele that the minutes of the April 30th Community Relations Committee be placed on file. MOTION CARRIED.

MOTION: CRIMINAL JUSTICE COMMITTEE MINUTES.

It was MOVED by County Board Member McKinney and SECONDED by County Board Member Lutz that the minutes of the May 5th Criminal Justice Committee be placed on file. MOTION CARRIED.

MOTION: EDUCATION COMMITTEE MINUTES.

It was MOVED by County Board Member Rodosky and SECONDED by County Board Member Ly that the minutes of the April 20th Education Committee be placed on file. MOTION CARRIED.

MOTION: ELECTION COMMITTEE MINUTES

It was MOVED by County Board Member Steele and SECONDED by County Board Member Ly that the minutes of the April 24th Election Committee be placed on file. MOTION CARRIED.

MOTION: EMERGENCY MANAGEMENT AGENCY COMMITTEE MINUTES.

It was MOVED by County Board Member Lutz and SECONDED by County Board Member McKinney that the minutes of the May 2nd EMA Committee be placed on file. MOTION CARRIED.

MOTION: ENVIRONMENTAL COMMITTEE MINUTES.

It was MOVED by County Board Member Joyce and SECONDED by County Board Member Pfaff that the minutes of the April 20th Environmental Committee be placed on file. MOTION CARRIED.

MOTION: FACILITIES COMMITTEE MINUTES.

It was MOVED by County Board Member Iverson and SECONDED by County Board Member Ly that the minutes of the May 7th Facilities Committee be placed on file. MOTION CARRIED.

MOTION: HEALTH COMMITTEE MINUTES.

It was MOVED by County Board Member Severson and SECONDED by County Board Member Gill that the minutes of the April 22nd Health Committee be placed on file. MOTION CARRIED.

MOTION: HIGHWAY COMMITTEE MINUTES.

It was MOVED by County Board Member Pfaff and SECONDED by County Board Member Gill that the minutes of

Not for Records
For Information Only

the April 17th Highway Committee be placed on file. MOTION CARRIED.

MOTION: INSURANCE COMMITTEE MINUTES.

It was MOVED by County Board Member Iverson and SECONDED by County Board Member Rodosky that the minutes of the May 8th Insurance Committee be placed on file. MOTION CARRIED.

MOTION: PERSONNEL COMMITTEE MINUTES.

It was MOVED by County Board Member Gill and SECONDED by County Board Member Dyer that the minutes of the April 16th Personnel Committee be placed on file. MOTION CARRIED.

MOTION: PLANNING & ZONING COMMITTEE MINUTES.

It was MOVED by County Board Member Throneburg and SECONDED by County Board Member Joyce that the minutes of the April 29th Planning & Zoning Committee be placed on file. MOTION CARRIED.

MOTION: TAX COMMITTEE MINUTES.

It was MOVED by County Board Member Severson and SECONDED by County Board Member Poole that the minutes of the May 6th Tax Committee be placed on file. MOTION CARRIED.

MOTION: TECHNOLOGY COMMITTEE MINUTES.

It was MOVED by County Board Member J. Galloway and SECONDED by County Board Member Rodosky that the minutes of the April 21st Technology Committee be placed on file. MOTION CARRIED.

MOTION: FINANCE & CLAIMS COMMITTEE MINUTES.

It was MOVED by County Board Member Poole and SECONDED by County Board Member Rodosky that the minutes of the May 11th and 22nd Finance & Claims Committee be placed on file. MOTION CARRIED.

REPORT: FINANCE & CLAIMS COMMITTEE - MONTHLY.

It was MOVED by County Board Member Poole and SECONDED by County Board Member P. Galloway that said report be received as submitted, recommendations concurred in and all bills be allowed, ordered paid and made a matter of record.

It was MOVED by County Board Member McKinney and SECONDED by County Board Member Joyce that the Board accept the results of the previous roll call. MOTION CARRIED. Said report is as follows:

A T & T	TELEPHONE - ACCT# 815 942-0175 608	$	27.39
A T & T LONG DISTANCE		$	762.55
A T & T MOBILITY		$	2,735.75
ADVANCED ENGINEERING SOLUTIONS	CONTRACTUAL - DRISCOLLS PUB	$	237.50
ADVANCED ENGINEERING SOLUTIONS	CONTRACTUAL - DUNKIN DONUTS	$	475.00
AIG LIFE GMD	LIFE INSURANCE	$	64.80
AIG LIFE GMD	MONTHLY INS	$	29.70
ALLOY SOFTWARE		$	896.25
ALPHA PRIME COMMUNICATIONS		$	478.00
AMERIMARK DIRECT ACCESS	EDUCATIONAL SUPPLIES	$	328.32

Not for Records
For Information Only

AMERIMARK DIRECT ACCESS	EDUCATIONAL SUPPLIES	$	216.60
CARA ANDERSON	TRAVEL	$	202.65
ANIMAL CARE HOSPITAL OF MORRIS	RESTRICTED USE - DOG CARE	$	281.15
ARAMARK UNIFORM SERVICE	UNIFORM EXPENSE	$	216.76
BAILEY PRINTING INC	OFFICE SUPPLIES	$	127.70
KIMBERLY BERTA	TRAVEL	$	123.44
KIMBERLY BERTA	CONT ED	$	120.00
BI INC	ELECTRONIC MONITORING	$	108.00
BIG R	SUPPLIES	$	11.25
BIG R	BATTERIES WIRE FRAME	$	44.62
BIG R	COVERALLS - CROMMY	$	31.99
MARTHA BLANKENSHIP	MILEAGE	$	22.82
BOURBONNAIS SUPPLY, INC.	BULBS HALOGEN SNAP IN	$	69.12
BOURBONNAIS SUPPLY, INC.	TOOLBOXES MOUNTING BRACKETS	$	2,104.01
DENISE BROWN	MILEAGE TO DATE 51909	$	259.64
SUSAN BURICH	ADOPTION REFUND 3188	$	85.00
BYERS PRINTING	OFFICE SUPPLIES	$	114.95
KAREN CAMPBELL	MILEAGE	$	23.40
CANNA & CANNA LTD	LABOR RELATIONS	$	750.00
CANNA & CANNA LTD	HR - EMPLOYEE LEAVE ISSUES	$	50.00
CARD CENTER	BD MEMBER CONF	$	136.27
CARD CENTER	WALMART	$	26.56
CARD CENTER	CORLEONES - DEPT MTG	$	84.35
CARD CENTER	ACCENTS N ART - MOUSE PAD	$	16.78
CARD CENTER	WALMART	$	20.78
CARD CENTER	WALMART	$	25.77
CARD CENTER	CO ADMIN EXPENSE	$	35.00
CARD CENTER	EH SUPPLIES - REG JL & CO	$	160.00
CARD CENTER	MH PHARMACEUTICALS	$	29.99
CARD CENTER	POSTAGE	$	21.47
CARD CENTER	CONTINGECY - CREDIT ON TAX	$	(31.73)
CARD CENTER	CONT ED - REG KLS	$	50.00
CARD CENTER	CONT ED - REG CD	$	89.00
CARD CENTER	THANK YOU NOTES	$	65.84
CARD CENTER	SUPPLIES FOR EARTH WEEK	$	29.00
CARD CENTER	JOLIET HERALD	$	6.00
CARD CENTER		$	1,385.28
CARD CENTER		$	3.00
CARD CENTER	HOLIDAY IN PEORIA AND MEALS	$	248.82
CARD CENTER	FLOWERS FOR RICHIES MOM	$	60.00
CARDINAL HEALTH MEDICAL	NURSING SUPPLIES	$	152.51
CARDMEMBER SERVICES	ETSB 05-09	$	4,440.46
CASSANI, EUGENE E	ELECTION - MILEAGE	$	28.50
CDS OFFICE TECHNOLOGIES	FEDERAL GRANT/BZPP	$	111,275.00
CDW.G		$	300.35
CDW.G		$	789.99
CDW.G		$	804.99
CDW.G		$	2,434.99
CDW.G		$	2,868.99
CDW.G		$	23.09
CENTRAL LIMESTONE CO INC.	STONE	$	473.54
CHAMLIN & ASSOC INC	OLD STAGE RD 03-00128-00-WR	$	4,945.00
CHAMLIN & ASSOC INC	OLD STAGE RD 03-00128-00-WR	$	14,614.50
CHAMLIN & ASSOC INC	CAMPUS RD SIZING OF CULVERTS	$	3,333.00
CHART DISTRIBUTION GROUP	DRUM OIL AND GREASE TUBE	$	728.35
CHICAGO TITLE AND INSURANCE CO	ORICA NITROGEN	$	1,495.00
J Y CHO MD	PED PRIMARY CARE	$	104.96
CINTAS FIRST AID & SAFETY	SUPPLIES	$	56.77
CLIFFORD-WALD		$	390.00
DR. GREGG COHAN	PROFESSIONAL SERVICES	$	375.00
COMCAST CABLE		$	204.90
COMED	RESTRICTED - IIIB FCS GRANT	$	500.00
COMED	DWIGHT ROAD	$	64.03
COMED	DUPONT RD	$	627.48
COMMERCIAL ELECTRONIC SYSTEMS		$	2,210.50
COMMONWEALTH EDISON	STREET LIGHTS	$	693.19
COMMONWEALTH EDISON	MO ELECTRIC BILL	$	193.09
COMPUTER PROFESSIONALS		$	1,495.00
CONCORDE INC	2ND QUARTER	$	96.00
CONTECH CONSTRUCTION PRODUCTS	CULVERTS	$	5,432.04
COOMBE-BLOXDORF, P.C.	PINE BLUFF RD 05-00039-03-BR	$	1,569.10
DUANE COULTER	TRAVEL	$	61.43
CRESTLINE - ATTN: MATT CARROL	BIOTERRORISM SUPPLIES	$	448.75
CULLIGAN WATER CONDITIONING	WATER	$	98.02

Not for Records
For Information Only

D CONSTRUCTION CO.	GARDNER RD 99-00114-02-WR	$	9,100.00
DINGMAN DRAINAGE DISTRICT	1ST INSTALLMENT	$	7.50
DOCUMENT IMAGING DIMENSIONS, I	OFFICE SUPPLIES	$	95.96
DOCUMENT IMAGING DIMENSIONS, I	OFFICE SUPPLIES	$	61.16
DOCUMENT IMAGING DIMENSIONS, I	CALENDAR - HR	$	15.67
CAROL DONEGAN	TRAVEL	$	187.20
CHRIS DONLEY	TRAVEL	$	149.76
EDUCATION SERVICE NETWORK NFP	TRASHFORMATION PRIZES	$	96.00
FASTENAL COMPANY	AG JOBBER 1/2	$	20.00
FIVE STAR PEST CONTROL	MO PEST REMOVAL	$	37.00
VICKI FORKEL	ADOPTION REFUND	$	97.00
FREE PRESS NEWSPAPER	CO BD NOTICE	$	75.60
GBS INC	BALANCE ON LEASE TSX	$	7,500.00
GBS INC	ACCU VOTE LEASE	$	11,250.00
GEO'S PIZZA	TRASHFORMATION PRIZES	$	76.47
GR CO CLERK & RECORDER	10 SALE IN ERROR REFUNDS	$	480.00
GR CO ETSB	FEDERAL GRANT/BZPP	$	1,436.88
GR CO HEALTH DEPT	TB CONTRACTUAL	$	4,333.33
GR CO HEALTH INS TRUST	HEALTH INSURANCE	$	20,620.04
GR CO HEALTH INS TRUST	MAY RETIREES	$	4,105.12
GR CO HEALTH INS TRUST	MAY ACTIVE EE INSURANCE	$	136,136.09
GR CO HEALTH INS TRUST	MAY VAC INSURANCE	$	1,573.96
GR CO HEALTH INS TRUST	MONTHLY - JUNE	$	15,482.04
GR CO HWY DEPT	GAS REIMB TO HWY	$	321.30
GR CO INFORMATION TECHNOLOGY	CRI SUPPLIES	$	5,000.00
GR CO TREASURER	AUTO EXPENSE	$	230.05
GRAINCO FS INC	FUEL	$	84.18
GRAINCO FS INC	FUEL	$	3,675.48
GRAINCO FS INC	PROPANE DWIGHT RD	$	322.54
GRAINCO FS INC	KEROSENE AND TIRES	$	859.08
GRAINCO FS INC	MO GAS BILL	$	758.98
GREENWAY MOTORS	PLUG	$	4.49
GRUNDY - KENDALL PAYROLL ACCT	MONTHLY SALARIES	$	2,882.40
GRUNDY - KENDALL PAYROLL ACCT	MO PAYROLL BENEFITS	$	427.50
GRUNDY - KENDALL PAYROLL ACCT	MONTHLY INSURANCE	$	37.26
GRUNDY COUNTY GENERAL FUND	TELEPHONE - GRUNDY	$	405.36
GRUNDY COUNTY GENERAL FUND	POSTAGE - GRUNDY OFFICE APRIL	$	97.21
GRUNDY ECONOMIC DEVELOPMENT	LEGISLATIVE BREAKFAST	$	90.00
GRUNDY REDI MIX	FLOWABLE FILL SARATOGA RD	$	528.00
GRUNDY-KENDALL GEN SCHOOL FUND	ICE MOUNTAIN	$	20.57
GRUNDY-KENDALL GEN SCHOOL FUND	QUILL	$	144.90
GRUNDY-KENDALL GEN SCHOOL FUND	KENDALL PRINTING	$	62.45
GRUNDY-KENDALL GEN SCHOOL FUND	KENDALL PRINTING	$	85.60
GRUNDY-KENDALL GEN SCHOOL FUND	AT&T LINE	$	247.40
GRUNDY-KENDALL GEN SCHOOL FUND	AT&T LINE	$	247.40
GRUNDY-KENDALL GEN SCHOOL FUND	IASA WORKSHOP	$	195.00
JAMES HARRIS	ADOPTON REFUND	$	97.00
HEARTLAND DISPOSAL OF ILLINOIS	MONTHLY SERVICE	$	96.00
HINKLEY SPRING WATER CO	MO WATER BILL	$	41.92
HOPKINS MEDICAL PRODUCTS	BIOTERRORISM SUPPLIES	$	331.85
PAM HUME	CONT ED	$	250.00
MARY JO HUTCHINGS	TRAVEL	$	49.14
HUTCHISON ENGINEERING	VALLEY RUN CREEK 08-15121-00-BR	$	9,353.37
IL ST POLICE SERVICES FUND	MH SUPPLIES	$	16.00
IL ST POLICE SERVICES FUND	BIOTERRORISM SUPPLIES	$	80.00
ILLINOIS JUDGES ASSOCIATION	2009/2010 DUES PETERSON	$	200.00
ILLINOIS JUDGES ASSOCIATION	2009/2010 DUES MARSAGLIA	$	200.00
ILLINOIS VALLEY INDUSTRIES	FLAGS ON DOWELS	$	93.60
INTEGRYS ENERGY SERVICES, INC	111 E WASHINGTON ST	$	3,892.46
INTEGRYS ENERGY SERVICES, INC	1320 UNION ST	$	2,161.89
INTEGRYS ENERGY SERVICES, INC	1300 N CLAY ST	$	5,692.35
MARJORIE JOHNSON	TRAVEL	$	90.09
SUSAN JOHNSON	NURSING SUPPLIES	$	1.06
SUSAN JOHNSON	TRAVEL	$	167.68
JUDI'S ENDLESS HOURS FLORIST	SYMPATHY PLANT	$	39.50
KANE,MCKENNA & ASSOC INC	GR CO EDPA 2009	$	187.50
KANKAKEE VALLEY CONST CO INC	COLD PATCH	$	2,307.76
KENDALL CO TREASURER	POSTAGE - KENDALL	$	268.66
KINDELSPIRE AUTO SUPPLY	BRAKE FLUID OIL FILTERS VALVE OIL	$	89.34
LISA KNELLER	MILEAGE	$	22.81
KODAT, PETER	ELECTION - MILEAGE	$	5.50
KONICA MINOLTA BUSINESS SOLUTI	COPIES	$	283.82
LAKEWOOD ANIMAL HOSPITAL	ADOPTION REFUND 3165	$	97.00
LASALLE COUNTY TREASURER	CO SHARE SALARIES	$	14,090.64

Not an Records
For Information Only

LASALLE COUNTY TREASURER	CO SHARE BENEFITS	$	5,051.58
JAMES LEONARD	TRAVEL	$	182.52
LETTERKRAFT PRINTERS INC	POSTAGE/PRINT TAX BILLS	$	11,037.77
LETTERKRAFT PRINTERS INC	TAX RELIEF BROCHURE 152057	$	1,507.20
MARSHALL MEDICAL SYSTEMS	NURSING SUPPLIES	$	274.28
MATTESON ACE HARDWARE	UPS	$	44.54
MATTESON ACE HARDWARE	MENDORHOSE	$	2.49
MAZON GROCERS	TRASHFORMATION PRIZES	$	51.13
MCGRATH OFFICE EQUIPMENT	COPY MACHINE LEASE	$	79.00
MCGRATH OFFICE EQUIPMENT	BIO SUPPLIES	$	295.00
MCGRATH OFFICE EQUIPMENT	COPIER LEASE	$	84.50
MCGRATH OFFICE EQUIPMENT	BUS CARDS PADS WORK FOLDERS	$	64.41
MCGRATH OFFICE EQUIPMENT	COPIER LEASE	$	113.00
DIANE MCLUCKIE	ADOPTION REFUND	$	50.00
CHRIS MEHOCHKO	MILEAGE EXPENSE	$	228.34
MENARDS	HANDLE PICK	$	7.88
MENARDS	WATERSEAL	$	7.87
MENARDS - MORRIS		$	58.00
MERCK & CO INC	COMM DISEASE - INV# 10727661	$	3,078.60
MIDWEST CAPITAL INVESTMENT LLC	SALE IN ERROR REFUND	$	253.38
MORRIS DAILY HERALD	CO BD NOTICE	$	84.00
MORRIS DAILY HERALD	GENERATOR AND LETTINGS	$	922.50
MORRIS HOSPITAL	TB X-RAYS/LABS - ACCT CLIGRUNDYCOH	$	184.00
MORRIS MEDICAL CENTER	CONTRACTUAL - MH	$	119.00
MORRIS VETERINARY HOSPITAL	3183/3184/3188	$	253.00
MTM INTERNATIONAL	SERVICE MINOLTA 606Z	$	490.00
MUNICIPAL RETIREMENT FUND	VAC MC	$	58.08
MUNICIPAL RETIREMENT FUND	VAC SS	$	248.35
MUNICIPAL RETIREMENT FUND	COUNTY SOCIAL SECURITY	$	22,227.27
MUNICIPAL RETIREMENT FUND	COUNTY MEDICARE	$	5,198.31
NAPA AUTO PARTS	OIL FOR EXPLORER	$	18.95
NARVICK BROS LUMBER CO, INC.	4X4X16 POST FOR SIGNS	$	164.76
NEWMAN TRAFFIC SIGNS	SIGNS	$	885.50
NEXTEL	CRI SUPPLIES - PREPAYMENT FOR CONT	$	2,250.00
NORDSTROM/PAUL	MILEAGE EXPENSE	$	140.06
NORTHERN CONTRACTING INC	PINE BLUFF & DRESDEN RDS	$	479.00
NORTHERN TOOL & EQUIP CO	BAND SAW AND SWING DRILL	$	1,580.13
OSCO DRUGS	TB PHARMACEUTICALS	$	37.43
PENGAD	TRANSCRIPT PAPER	$	51.38
PHILIP PIERCE	MOWING	$	60.00
PORTABLE JOHN INC	MONTHLY SERVICE	$	756.28
PROMOPARTNERS	NURSING SUPPLIES	$	106.96
QUICK KILL PEST ELIMINATORS	MONTHLY PEST REMOVAL	$	188.00
QUILL CORP	OFFICE SUPPLIES - INV# 6570451	$	139.06
QUILL CORP	EQUIP/FURNITURE - INV# 6570451	$	18.89
QUILL CORP	BIOTERORRISM SUPPLIES	$	67.32
QUILL CORP	BIOTERRORISM SUPPLIES - INV# 657045	$	105.17
QUILL CORP	CRI SUPPLIES - INV # 6570451	$	316.55
QUILL CORP	ADDRESS LABELS	$	18.55
RANSLEY, WILLIAM	ELECTION - MILEAGE	$	30.00
REDWOOD BIOTECH	MH SUPPLIES	$	157.48
RIBER CONSTR. CO.	CYLINDERS WITH LIDS	$	61.00
RIBER CONSTR. CO.	04-00130-00-BR DUPONT RD	$	256,746.34
SATELLITE SHELTERS INC	MONTHLY SERVICE	$	993.00
SCHMIT, MARGARET	CONTRACTUAL	$	365.25
NATE & SHELIA SEVERSON	ADOPTION REFUND	$	97.00
SHIRKEY VETERINARY CLINIC	ADOPTION REFUND 3094/3069	$	182.00
JAMES SMEDEGARD MD	PYSCH CONTRACTUAL -MAY 09	$	3,900.00
JAMES SMEDEGARD MD	PYSCH CONTRACTUAL - APRIL 09	$	3,780.00
ST JOHN BRANCH STANDARD BANK	ETSB JUNE PAYMENT	$	9,288.80
STANDARD SHUTTLE INC	COUNTY ADMIN	$	521.22
STANDARD SHUTTLE INC	5311 ADMIN	$	2,084.88
STANDARD SHUTTLE INC	5311 OPERATIONS	$	5,548.75
SUBURBAN CHICAGO NEWSPAPERS	CO BD NOTICE	$	84.94
SWFA INC	FEDERAL GRANT/BZPP	$	5,419.44
THE STANDARD CO	KENNEL EXPENSES	$	258.15
THE WRITE STUFF	PRESS RELEASES GC AN CONTROL	$	40.00
THE WRITE STUFF	PRESS RELEASES BROWNFIELD PROJ	$	25.00
CASSANDRA THOMPSON	TRAVEL	$	85.42
THYSSENKRUPP ELEVATOR	MAINT & REPAIRS	$	8,295.00
JENNIFER TORBICK	ADOPTION REFUND 3152	$	97.00
TRANSPORT TOWING INC	SAFETY TESTS	$	67.00

Not for Records
For Information Only

TRI-K SUPPLIES INC	TOWELS AND CUPS	$	221.00
KATHY TUMMINARO	ADOPTION REFUND	$	97.00
U S POSTAL SERVICE	POSTAGE - GRUNDY CO	$	10,000.00
WAL MART COMMUNITY	COFFEE CREAM SUGAR PENCLS	$	34.75
WAL MART COMMUNITY	COFFEE CREAM KLEENEX	$	60.96
WALMART COMMUNITY	OFFICE SUPPLIES - 5/05/09	$	8.31
WALMART COMMUNITY	BIOTERORRISM SUPPLIES - 5/07/09	$	14.88
WALMART COMMUNITY	CRI SUPPLIES - 5/05/09	$	44.46
WALMART COMMUNITY	AN CONTROL OFFICE EXPENSE	$	124.05
WASTE MANAGEMENT OF IL-	MO WASTE REMOVAL	$	180.96
WATERS TRANSFER CO	MOVE K/G ACTION & VAC	$	972.00
WEST GROUP PAYMENT CENTER	PRINTED MATERIAL	$	312.04
WEST GROUP PAYMENT CENTER	WEST INFO CHARGE	$	689.32
WEST GROUP PAYMENT CENTER	IL VEH CODE/ILCS POCKET PARTS	$	1,136.00
WIGHT & COMPANY	05-00134-00-EG	$	6,720.72
DEB WYETH	TRAVEL	$	8.78
ZEP MFG. COMPANY	ZEP 40 & 45	$	157.55
IL DEPT OF EMPLOYMENT SECURITY	UNEMPLOYMENT INSURANCE	$	10,499.17
DANIEL J LOMBARDI	PT LAW CLERK	$	375.00
MUNICIPAL RETIREMENT FUND	VAC MEDICARE	$	38.06
MUNICIPAL RETIREMENT FUND	VAC SOC SEC	$	162.75
MUNICIPAL RETIREMENT FUND	COUNTY MEDICARE	$	5,201.45
MUNICIPAL RETIREMENT FUND	COUNTY SOC SEC	$	22,240.68
A & R SHARED SERVICES CENTER	T0936676 T0937044	$	897.39
A BEEP	ETSB 06-09	$	74.00
A T & T	EOC PHONE LINES & FAX	$	709.00
A T & T		$	3,290.64
A T & T		$	934.35
A T & T	ETSB 06-09	$	3,795.64
ADVANCE TEC INDUSTRIES INC	ETSB 06-09	$	298.00
AIG LIFE GMD	COUNTY LIFE INSURANCE	$	359.10
AIR ONE EQUIPMENT INC	SHERIFF 06-09	$	307.63
TONYA ALONZO	ETSB 06-09	$	130.00
AM PUBLICATIONS	US CITIES & COUNTIES DIRECTORY	$	33.00
AMERICAN BAR ASSOCIATION	MEMBER DUES BATES 00258002	$	384.25
AMERICAN EXPRESS BLUE	ETSB 06-09	$	349.98
ATHLETIC OUTFITTERS	SHERIFF 06-09	$	288.00
AUTOPSY PATHOLOGY CONSULTANTS	AUTOPSIES	$	2,700.00
AYERS ELECTRIC	SHERIFF 06-09	$	38.98
AYERS ELECTRIC	REPAIRS TO PARKING LOT POLE	$	85.00
BANC OF AMERICA LEASING	COPIER LEASE	$	448.18
BARBER-HILL, LORI	PER DIEM $15.00/MILEAGE $17.55	$	32.55
ARTHUR BARKER	TRANSPORT VET 236	$	41.56
ARTHUR BARKER	TRANSPORT VET 259	$	8.75
BARON, ZORA	PER DIEM $15.00/MILEAGE $1.17	$	16.17
BARRY PLUMBING & HEATING INC	SHERIFF 06-09	$	356.00
SUSAN BATES	TRAVEL EXPENSES	$	65.52
BAXTER AND WOODMAN	TOP CROP WIND FARM	$	1,087.82
BAXTER AND WOODMAN	SAND PIT REVIEW	$	5,059.19
BAXTER AND WOODMAN	TOP CROP COORDINATE REVIEW	$	3,222.17
BAXTER AND WOODMAN	REVIEW GRADING - SAND PIT	$	5,006.65
BELSAN, THOMAS	PER DIEM $15.00/MILEAGE $12.87	$	27.87
BIG R	MAINT SUPPLIES	$	220.90
BLANK, WAYNE	PER DIEM $15.00/MILEAGE $8.19	$	23.19
BOOKOUT, LINDA	PER DIEM $15.00/MILEAGE $25.74	$	40.74
BRANDT PRINTING COMPANY	BUSINESS CARDS	$	42.00
MIKE BREISCH	MILEAGE	$	43.78
BROOKMAN, MARK	PER DIEM $15.00/MILEAGE $11.70	$	26.70
BRYANT, DOLORES	PER DIEM $15.00/MILEAGE $1.17	$	16.17
BYERS PRINTING	2-PART RECEIPTS	$	168.47
BYERS PRINTING	OFFICE SUPPLIES	$	488.79
CAL'S PRINTING	ORDERS	$	504.00
CAL'S PRINTING	SHERIFF 06-09	$	46.00
CAL'S PRINTING	DISPOSITION FORMS	$	61.00
CAL'S PRINTING	1000 TRAFFIC JACKETS	$	291.25
CAL'S PRINTING	CERTIFICATE	$	5.00
JOANNA CANNON	PROF SERVICES - VAC	$	10.00
PATRICK J CANNON	TRANSPORT VET 151	$	28.44
PATRICK J CANNON	TRANSPORT VET 264	$	52.50
PATRICK J CANNON	TRANSPORT VET 259	$	17.50
PATRICK J CANNON	TRANSPORT VETS	$	89.69
PATRICK J CANNON	TRANSPORT VETS	$	48.13
PATRICK J CANNON	TRANSPORT VETS	$	72.19
PATRICK J CANNON	TRANSPORT VETS 92 / 204	$	17.50

Not for Records
For Information Only

PATRICK J CANNON	TRANSPORT VET 259	$	17.50
PATRICK J CANNON	TRANSPORT VETS	$	63.44
CAPODICE, SHAWN	PER DIEM $45.00/MILEAGE $42.12	$	87.12
CARD CENTER	CORONER SUPPLIES	$	6.41
CARD CENTER	EMA SUPPLIES/EXPENSES	$	232.13
CDW.G		$	2,585.66
CHAPMAN, BOBBY	PER DIEM $15.00/MILEAGE $17.55	$	32.55
CHESHARECK, MICHAEL	PER DIEM $15.00/MILEAGE $1.17	$	16.17
CINTAS FIRST AID & SAFETY	SHERIFF 06-09	$	330.04
CLAMPITT, BEVERLY	PER DIEM $15.00/MILEAGE $1.17	$	16.17
COAL CITY FIRE PROTECTION DIST	CONTAINER TO HOLD AED	$	190.68
BOB COCKREAM	REIMB EXP IPRA DRILL	$	60.00
COMCAST CABLE		$	108.95
COMCAST CABLE	ETSB 06-09	$	178.00
COMED	8773254003 / 8773257004	$	847.07
COMED	2543153011 3163137043	$	1,047.61
COMPUTER PROFESSIONALS		$	1,300.00
COMPUTER PROFESSIONALS		$	520.00
COMPUTER PROFESSIONALS		$	97.50
KAREN CONNOR	CORONERS COVERAGE	$	450.00
COOLEY, ALAN	PER DIEM $45.00/MILEAGE $52.65	$	97.65
CORLEONES	SHERIFF 06-09	$	202.45
COSTELLO, AMANDA	PER DIEM $15.00/MILEAGE $2.93	$	17.93
COUNTY OF GRUNDY	EE BENEFITS THRU MAY 09	$	1,213.00
COUNTY OF GRUNDY	EE BENEFITS PD THRU MAY 09	$	1,750.00
CROSSROADS COUNSELING SERVICES	May-09	$	1,240.00
CRYSTAL CLEAR WATER CO	MO SERVICE	$	10.00
CRYSTAL CLEAR WATER CO	MO SERVICE	$	89.20
CRYSTAL CLEAR WATER CO	MO SERVICE	$	31.68
CRYSTAL CLEAR WATER CO	MO SERVICE	$	33.76
CRYSTAL CLEAR WATER CO	SHERIFF 06-09	$	32.00
CRYSTAL CLEAR WATER CO	MO SERVICE	$	15.84
CRYSTAL CLEAR WATER CO	MO SERVICE	$	25.84
CULLIGAN WATER CONDITIONING	WATER - PROBATION	$	32.25
D J'S II	SHERIFF 06-09	$	41.50
DAVIS, ANTOINETTE	PER DIEM $15.00/MILEAGE $7.02	$	22.02
DAVITO, CHRISTA	PER DIEM $15.00/MILEAGE $17.55	$	32.55
JUAN DE LEON	TRANSPORT VET 162	$	50.31
DEERFIELD CONSTRUCTION GROUP I	ETSB 06-09	$	3,600.00
DEISCHER, DE ANN	PER DIEM $15.00/MILEAGE $1.17	$	16.17
DIEDERICH, VIRGINIA	PER DIEM $15.00/MILEAGE $1.17	$	16.17
GARY DOBBS	JUNE 2009 OFFICE EXPENSE	$	600.00
DOCUMENT IMAGING DIMENSIONS, I	COURTHOUSE OFFICE SUPPLIES	$	252.77
DOCUMENT IMAGING DIMENSIONS, I		$	540.48
VERNON DOLAN	MILEAGE	$	70.10
DOLPHIN CAR WASH	SHERIFF 06-09	$	140.00
PHYLLIS E DORAN	MILEAGE	$	12.87
PHYLLIS E DORAN	MILEAGE	$	23.99
DUBE, PETER	PER DIEM $15.00/MILEAGE $14.04	$	29.04
DEBBIE DURKEE	MTG EXPENSE	$	10.00
JENNIFER ELLIOTT	CORONERS ASSISTANT	$	200.00
ERGO, TED	PER DIEM $45.00/MILEAGE $17.55	$	62.55
FABIAN, EDWARD	PER DIEM $15.00/MILEAGE $1.17	$	16.17
FATIGANTE, THOMAS	PER DIEM $45.00/MILEAGE $52.65	$	97.65
FEDERAL EXPRESS	POSTAGE	$	54.15
FINN, EDWARD	PER DIEM $15.00/MILEAGE $24.57	$	39.57
J D FLOOD	REIMB TRAVEL EXPENSE	$	279.20
J D FLOOD	REIMB APRIL 2009 LIBRARY EXP	$	296.07
FLORAL DESIGNS AND GIFTS	SYMPATHY ARRANGEMENT VAC	$	51.81
FREE PRESS NEWSPAPER	CO BD MEETING	$	37.80
FRIDERES, PATRICIA	PER DIEM $15.00/MILEAGE $23.40	$	38.40
GARCIA, BETH	PER DIEM $45.00/MILEAGE $43.88	$	88.88
GARY GARRETSON	SPEC ASST PD SALARY - JUNE 09	$	1,310.41
GLENNEY, WILLIAM	PER DIEM $45.00/MILEAGE $7.02	$	52.02
GORDON & BACKUS GLASS & LOCK	SHERIFF 06-09	$	60.00
GOREY, JENNIE	PER DIEM $45.00/MILEAGE $7.02	$	52.02
GR CO CHAMBER OF COMMERCE	CHAMBER LUNCHEON - KASPER	$	15.00
GR CO EMERGENCY MANAGEMENT AG	INSPA GRANT FUNDS	$	673.09
GR CO ETSB	SHERIFF 06-09	$	80.00
GR CO ETSB	SOFTWARE/PRINTER INSPA GRANT	$	4,960.29
GR CO HWY DEPT	GAS REIMB FOR APRIL	$	109.24
GR CO LAND USE DEPARTMENT	INSPA GRANT FUNDS	$	120.44
GRAINGER	ETSB 06-09	$	242.17

Not for Records
For Information Only

GREENWAY MOTORS	AUTO MAINT - CORONER	$	427.12
GREGA, HAZEL	PER DIEM $15.00/MILEAGE $15.80	$	30.80
GROGAN, DIANA	PER DIEM $15.00/MILEAGE $17.55	$	32.55
GRUNDY CO SHERIFF	INSPA GRANT FUNDS	$	2,424.78
GRUNDY COUNTY BOARD	INSPA GRANT FUNDS	$	303.87
GRUNDY RADIOLOGISTS INC	WORK COMP CLAIM - GRUNDY CO	$	225.00
HAISH, DENNIS	PER DIEM $45.00/MILEAGE $3.51	$	48.51
CARRIE HALL	MILEAGE	$	15.21
DEBORAH HANLEY	MILEAGE	$	1.75
HARRIS, BETTY	PER DIEM $15.00/MILEAGE $21.06	$	36.06
HART, RICHARD	PER DIEM $15.00/MILEAGE $18.72	$	33.72
HEALTH PROFESSIONALS LTD	SHERIFF 06-09	$	4,371.25
HEARTLAND DISPOSAL OF ILLINOIS	SHERIFF 06-09	$	221.00
HEARTLAND DISPOSAL OF ILLINOIS	COMMERCIAL SERVICE JUNE 09	$	179.02
HEDRICK, HARRY	PER DIEM $15.00/MILEAGE $8.19	$	23.19
MOLLY HEINS	REIMB EXERCISE EXPENSE	$	20.50
HINSHAW & CULBERTSON LLP	KENDALL CO	$	382.90
HINSHAW & CULBERTSON LLP	EWR	$	80.00
HITTLE, JUDITH	PER DIEM $15.00/MILEAGE $17.55	$	32.55
HOFFMEYER, ANN	PER DIEM $45.00/MILEAGE $52.65	$	97.65
HOUSES FLOWERS & GIFTS	SYMPATHY ARRANGEMENT VAC	$	47.93
IACO REGISTRAR	REG J ELLIOTT - SPRING CONF	$	135.00
IBM CORP	MONTHLY MAINT AS/400 - MODEM	$	218.14
IL STATE BAR ASSOC	JD FLOOD 16269	$	340.00
IL STATE BAR ASSOC	DUES - L PETERSON 76569	$	297.00
IL STATE BAR ASSOC	S SOBOL 55948	$	346.60
IL STATE BAR ASSOC	M MUELLER 22042	$	67.00
IL STATE BAR ASSOC	K KLUKAS 67499	$	307.00
IL STATE BAR ASSOC	S BATES 90507	$	287.00
IL STATE BAR ASSOC	J SCHALLER 26246	$	380.00
IL STATES ATTORNEY'S ASSOC	2009 SUMMER CONF REG FEE	$	350.00
ILEAS	SHERIFF 06-09	$	50.00
ILLINOIS VALLEY CELLULAR	CELL PHONE	$	385.31
INTEGRYS ENERGY SERVICES, INC	111 E WASHINGTON ST	$	8,766.53
INTEGRYS ENERGY SERVICES, INC	1320 UNION ST	$	5,119.39
INTERNATIONAL CODE COUNCIL INC	2009 IBC/IRC/IPMC CODE BOOKS	$	758.16
J & M AUTO BODY	SHERIFF 06-09	$	1,160.41
J C M UNIFORMS	SHERIFF 06-09	$	2,233.20
JACOBS TRADING COMPANY	SANDBAGS	$	2,000.00
SANDRA JENDRO	MILEAGE	$	49.04
GENE JENSEN	MAY 09 CALL OUTS	$	225.00
JETT SUPER WASH LLC	SHERIFF 06-09	$	382.50
JOHANSEN & ANDERSON	SHERIFF 06-09	$	2,064.11
JOHNSON, JAMES	PER DIEM $15.00/MILEAGE $15.21	$	30.21
JONES, CINDY	PER DIEM $45.00/MILEAGE $45.63	$	90.63
MILFORD JORSTAD	MILEAGE	$	47.88
RICHARD JOYCE	MILEAGE	$	70.10
JUAREZ, BENITO	PER DIEM $15.00/MILEAGE $13.46	$	28.46
JULIE BERBER INTERPRETING	SPANISH INTERPRETER	$	585.00
KENDIG KEAST COLLABORATIVE	UNIFIED DEVELOPMENT REWRITE	$	4,103.13
KERR, LISA	PER DIEM $15.00/MILEAGE $17.55	$	32.55
KINDELSPIRE AUTO SUPPLY	SHERIFF 06-09	$	4.94
KINDELSPIRE AUTO SUPPLY	ETSB 06-09	$	89.78
KONE INC	SHERIFF 06-09	$	1,445.79
KORST, MICHAEL	PER DIEM $15.00/MILEAGE $1.17	$	16.17
CARL KRAMER	TRANSPORT VETS	$	72.19
CARL KRAMER	TRANSPORT VET 92	$	32.81
CARL KRAMER	TRANSPORT VETS 232/236	$	63.44
CARL KRAMER	TRANSPORT VETS 232/236	$	56.88
CARL KRAMER	TRANSPORT VETS 232/236	$	61.25
KROLL LABORATORY SPECIALISTS I	SUBSTANCE ABUSE TESTING	$	7.00
KYROUAC, KAREN	PER DIEM $15.00/MILEAGE $9.95	$	24.95
LANGE, PATRICK	PER DIEM $15.00/MILEAGE $18.72	$	33.72
LAUNIUS REPORTING SERVICES	TRANSCRIPTS - MAY GRAND JURY	$	817.50
LINCOLN WAY ELECTRONICS		$	59.90
DANIEL J LOMBARDI	PT LAW CLERK	$	375.00
LOPEZ, JOSE	PER DIEM $15.00/MILEAGE $17.55	$	32.55
DONALD LYON	HOSTILE ACTION DRILL	$	45.00
MAMMOSSER, JOHN	PER DIEM $15.00/MILEAGE $26.33	$	41.33
MARKETTI'S SERVICE INC	SHERIFF 06-09	$	44.01
MARTIN, WALTER	PER DIEM $15.00/MILEAGE $17.55	$	32.55
MATTESON ACE HARDWARE	SHERIFF 06-09	$	230.83
MATTESON ACE HARDWARE	MAINT SUPLIES	$	128.90
MATTESON ACE HARDWARE	MORGUE SUPPLIES	$	25.98

Not for Records
For Information Only

MATTESON ACE HARDWARE	MAINT SUPPLIES	$	106.11
MATTESON ACE HARDWARE	ETSB 06-09	$	10.56
MC ELROY, JILLIAN	PER DIEM $15.00/MILEAGE $15.21	$	30.21
MC LAUGHLIN, CAROLE	PER DIEM $15.00/MILEAGE $8.19	$	23.19
MC LUCKIE, DAVID	PER DIEM $15.00/MILEAGE $14.04	$	29.04
MCGRATH OFFICE EQUIPMENT	TONER - TREAS OFFICES SUPPLIES	$	109.00
MCGRATH OFFICE EQUIPMENT	COPIER RENTAL	$	265.00
MCGRATH OFFICE EQUIPMENT	SHERIFF 06-09	$	188.95
MCGRATH OFFICE EQUIPMENT	SHERIFF 06-09	$	464.00
MCGRATH OFFICE EQUIPMENT	LABELS	$	70.80
MCGRATH OFFICE EQUIPMENT	COPIER & FAX RENTAL	$	241.00
MCGRATH OFFICE EQUIPMENT	COPIER & FAX RENTAL	$	200.00
MCGRATH OFFICE EQUIPMENT	CHAIRS - EMA	$	1,494.00
MCGRATH OFFICE EQUIPMENT	VAC OFFICE SUPPLIES	$	40.70
MCGRATH OFFICE EQUIPMENT	INDEX TABS	$	90.24
RICHARD MEADOWS	HOSTILE ACTION DRILL	$	45.00
MENARDS - MORRIS	SHERIFF 06-09	$	64.81
MENARDS - MORRIS	LANDSCAPE SUPPLIES	$	21.98
MENARDS - MORRIS	ETSB 06-09	$	176.10
MICHAEL OLEWINSKI ATTY AT LAW	COURT APPT ATTY - GROLL	$	375.00
MICKEY'S LINEN	353880 351697	$	258.82
MILLER, RICHARD	PER DIEM $15.00/MILEAGE $17.55	$	32.55
MITCHELL, DOREEN	PER DIEM $15.00/MILEAGE $3.51	$	18.51
MONSON SUPT-VAC GR CO/ELTON	REIMB OFFICE SUPPLIES	$	40.19
MONSON SUPT-VAC GR CO/ELTON	REIMB 1ST QTR IDES	$	111.02
MONSON SUPT-VAC GR CO/ELTON	REIMB PHONE JACK	$	18.00
MONSON SUPT-VAC GR CO/ELTON	REIMB PHONE CARD	$	100.00
MONSON SUPT-VAC GR CO/ELTON	REIMB PHONE CARD	$	100.00
MONSON SUPT-VAC GR CO/ELTON	REIMB POSTAGE	$	13.05
MONSON SUPT-VAC GR CO/ELTON	MILEAGE - FUNERAL	$	18.14
MONSON SUPT-VAC GR CO/ELTON	TRANSPORT VET 236	$	76.05
MONSON SUPT-VAC GR CO/ELTON	TRANSPORT VET 92	$	59.09
MONSON SUPT-VAC GR CO/ELTON	TRANSPORT VET 259	$	2.34
MONSON SUPT-VAC GR CO/ELTON	TRANSPORT VET 9	$	28.08
MONSON SUPT-VAC GR CO/ELTON	TRANSPORT VET 19	$	29.25
MONSON SUPT-VAC GR CO/ELTON	MILEAGE	$	13.46
MONSON SUPT-VAC GR CO/ELTON	MILEAGE	$	5.85
MONSON SUPT-VAC GR CO/ELTON	TRANSPORT VETS 19/204	$	28.08
MONSON SUPT-VAC GR CO/ELTON	TRANSPORT VET 92	$	28.08
MONSON SUPT-VAC GR CO/ELTON	TRANSPORT VET 259	$	29.25
MONSON SUPT-VAC GR CO/ELTON	TRANSPORT VET 9	$	29.84
MONSON SUPT-VAC GR CO/ELTON	TRANSPORT VET 259	$	2.34
MONSON SUPT-VAC GR CO/ELTON	MILEAGE - COURT HEARING	$	33.35
MONSON SUPT-VAC GR CO/ELTON	MILEAGE - ATTY MTG	$	29.25
MONSON SUPT-VAC GR CO/ELTON	TRANSPORT VETS 92/204	$	28.08
MONSON SUPT-VAC GR CO/ELTON	MILEAGE - ATTY MTG	$	32.76
MONSON SUPT-VAC GR CO/ELTON	TRANSPORT VET 259	$	27.50
MONSON SUPT-VAC GR CO/ELTON	MILEAGE	$	11.12
MORRIS BAKERY	GRAND JURY	$	24.00
MORRIS BAKERY	DRUG COURT GRAD CAKE	$	54.50
MORRIS BUSINESS & TECHNOLOGY C	SUITE 202 VAC	$	402.00
MORRIS BUSINESS & TECHNOLOGY C	SUITE 403 KENDALL/GR	$	471.00
MORRIS BUSINESS & TECHNOLOGY C	ELEC CHG SUITE 202 VAC	$	4.70
MORRIS BUSINESS & TECHNOLOGY C	ELEC / GAS CHG SUITE 403	$	8.30
MORRIS DAILY HERALD	CO BD NOTICES	$	168.00
MORRIS DAILY HERALD	ANNUAL SUBSCRIPTION	$	112.00
MORRIS DAILY HERALD	SUBSCRIPTION RENEWAL	$	112.00
MORRIS DAILY HERALD	LEGAL NOTICE	$	90.00
MORRIS DAILY HERALD	JOB AD	$	45.00
MORRIS VETERINARY HOSPITAL	SHERIFF 06-09	$	121.25
MOTOROLA	89864744 76287854	$	506.40
MUNICIPAL RETIREMENT FUND	CO SHARE IMRF - VAC	$	710.31
MUNICIPAL RETIREMENT FUND	CO SHARE IMRF - SLEP	$	69,962.45
MUNICIPAL RETIREMENT FUND	CO SHARE IMRF	$	26,734.34
NATL CRIME PREVENTION COUNCIL	SHERIFF 06-09	$	391.25
NEE, TIMOTHY	PER DIEM $15.00/MILEAGE $23.40	$	38.40
NEXTEL	SHERIFF 06-09	$	2,939.69
NEXTEL	DRUG COURT CELL PHONES	$	121.25
NEXTEL COMMUNICATIONS	SHERIFF 06-09	$	1,440.97
NEXUS-ONARGA ACADEMY	RESIDENTIAL SERVICE FOR R A	$	8,179.50
NICOR	27307120009 49632020001	$	266.98
NMS LABS	TOXICOLOGY	$	677.00
NOLEN, KEVIN	PER DIEM $15.00/MILEAGE $1.17	$	16.17
NORTHERN V M S	ETSB 06-09	$	530.00

Not for Legal Information Only

NOSAL, STEVEN	PER DIEM $45.00/MILEAGE $45.63	$	90.63
O'BERT, PATRICIA	PER DIEM $15.00/MILEAGE $15.21	$	30.21
OCHOA, PETER	PER DIEM $15.00/MILEAGE $1.17	$	16.17
OFFICEMAX CONTRACT INC	LABELS	$	172.98
RICHARD ONSEN	SHERIFF 06-09	$	292.30
PHIL ORR	HOSTILE ACTION DRILL	$	60.00
PHIL ORR	FUEL COST	$	20.00
PAUL'S TOTAL SERVICE	OIL CHANGE - LAND USE	$	26.20
PEREZ, KELLY	PER DIEM $15.00/MILEAGE $11.70	$	26.70
JULIE PETERSON	ETSB 06-09	$	1,000.00
LANA J PHILLIPS	MILEAGE EXPENSE	$	102.37
PIERCE, BETTY	PER DIEM $15.00/MILEAGE $8.19	$	23.19
POGLIANO, DAN	PER DIEM $15.00/MILEAGE $11.70	$	26.70
POLICE CHIEFS ASSOC OF WILL CO	SHERIFF 06-09	$	1,000.00
POLICE CHIEFS ASSOC OF WILL CO	2009 MEMBERSHIP FEES	$	1,000.00
JOSEPH M PRZENIESLO	MILEAGE MAY 09	$	31.00
QUILL CORP	MISC OFFICE SUPPLIES - PROBATION	$	290.17
QUILL CORP	OFFICE SUPPLIES	$	95.37
QUILL CORP	MISC OFFICE SUPPLIES	$	98.68
RAY O'HERRON CO INC OF	SHERIFF 06-09	$	265.97
REZIN CENTER FOR ORTHOPEDICS	WORK COMP CLAIM - GRUNDY	$	79.30
ROBBINS, SCHWARTZ, NICHOLAS,	CO SHARE LEGAL FEES - COMED	$	26.98
ROCK, JOHN	PER DIEM $15.00/MILEAGE $14.04	$	29.04
RODRIGUEZ, TERESA	PER DIEM $15.00/MILEAGE $14.04	$	29.04
SAS	SHERIFF 06-09	$	549.00
JACK SCHALLER	MILEAGE	$	153.27
JACK SCHALLER	TRAFFIC COURT CONF - PEORIA	$	90.00
SCOTT M BELT ATTY AT LAW	ETSB 06-09	$	202.75
SEMPERT, PEGGY	PER DIEM $15.00/MILEAGE $1.17	$	16.17
SEPS INC	450120 451430 452020	$	6,978.40
SERVICE GAS CO	ETSB 06-09	$	16.40
SHAW, RICHARD	PER DIEM $45.00/MILEAGE $52.65	$	97.65
SIDWELL CO		$	2,451.43
SIMONS, JOSHUA	PER DIEM $15.00/MILEAGE $3.51	$	18.51
SISTEK SALES AND SERVICE	SHERIFF 06-09	$	198.74
MODEST J SJOSTROM	TRANSPORT VETS 151/236	$	41.56
MODEST J SJOSTROM	TRANSPORT VET 92	$	52.50
MODEST J SJOSTROM	TRANSPORT VETS 92 / 236	$	83.13
MODEST J SJOSTROM	TRANSPORT VET 157	$	63.44
MODEST J SJOSTROM	TRANSPORT VET 236	$	37.19
MODEST J SJOSTROM	TRANSPORT VET 259	$	8.75
MODEST J SJOSTROM	TRANSPORT VET 92	$	63.44
MODEST J SJOSTROM	TRANSPORT VETS 210/236	$	59.06
SKELTON, CHAD	PER DIEM $15.00/MILEAGE $1.17	$	16.17
ALAN SKWZRCZYNSKI	MILEAGE	$	95.84
KAREN SLATTERY	REIMB BAIL BOND ACCT	$	299.25
SHELDON SOBOL	TRAVEL EXPENSES	$	47.98
SHELDON SOBOL	TRAVEL EXP - DRUG COURT CONF	$	256.79
SPANBAUER, GREG	PER DIEM $15.00/MILEAGE $14.04	$	29.04
SPARROW INDUSTRIES INC	GASOLINE FOR COUNTY VEHICLES	$	71.75
STATE SURPLUS PROP REV FUND		$	400.00
STEVE'S TIRE & SERVICE CENTER	SHERIFF 06-09	$	512.71
STEVE'S TIRE & SERVICE CENTER	AUTO MAINT	$	177.29
STOEVER, LINDA	PER DIEM $15.00/MILEAGE $17.55	$	32.55
LEANN STRAMA	MILEAGE	$	12.87
SULLIVAN, DENNIS	PER DIEM $15.00/MILEAGE $21.65	$	36.65
SUNGARD PUBLIC SECTOR INC	891643 891775 891726	$	1,324.23
SUNGARD PUBLIC SECTOR INC	890911/890910/890463/890592/890593/	$	15,100.00
SUNNY COMMUNICATIONS INC	ETSB 06-09	$	2,115.00
VICKI SURMAN	MILEAGE	$	87.75
SWANSON, STEVE	PER DIEM $15.00/MILEAGE $1.17	$	16.17
TALTY CHEVROLET INC	KEY	$	52.04
TAP PUBLISHING COMPANY	PRO-RATE 4 LICENSES	$	99.93
TESDAL, CHERYL	PER DIEM $15.00/MILEAGE $1.17	$	16.17
THE TURF TEAM	MULCH	$	310.00
THE TURF TEAM	MULCH	$	175.00
THIEME, TONYA	PER DIEM $45.00/MILEAGE $52.65	$	97.65
THOMPSON, MILTON	PER DIEM $15.00/MILEAGE $2.34	$	17.34
THRONEBURG, MIKE	PER DIEM $15.00/MILEAGE $16.38	$	31.38
TIGER DIRECT	SHERIFF 06-09	$	219.31
TIGER DIRECT		$	76.53
TIM WALLACE LANDSCAPE SUPPLY C	SAND DELIVERY	$	534.00
TOGLIATTI, MARC	PER DIEM $15.00/MILEAGE $10.53	$	25.53
MARK A TOMANY	HOSTILE ACTION DRILL	$	60.00

Not for Records
For Information Only

TRI-K SUPPLIES INC	65477 65327 64998	$	966.50
LEONARD TRYNER	MILEAGE	$	63.08
U OF I GAR	SHERIFF 06-09	$	2,763.00
UNDERHILL, DON	PER DIEM $15.00/MILEAGE $8.19	$	23.19
UNITED LABORATORIES	SHERIFF 06-09	$	126.31
VERIZON WIRELESS	ETSB 06-09	$	144.26
WAGNER, LU ANN	PER DIEM $15.00/MILEAGE $1.17	$	16.17
WALMART COMMUNITY	SHERIFF 06-09	$	101.02
WAL-MART COMMUNITY	MORGUE CLEANING SUPPLIES	$	47.90
WAL-MART COMMUNITY	CORONER SUPPLIES	$	133.80
WATERS TRANSFER CO	WORK FOR COUNTY CLERK	$	252.00
WEIT'S CAFE	SHERIFF 06-09	$	8,334.50
WENIGER, MARIANNE	PER DIEM $45.00/MILEAGE $43.88	$	88.88
WEST GROUP PAYMENT CENTER	IL VEHICLE CODES/FAM LAW	$	686.00
WEST GROUP PAYMENT CENTER	WESTLAW	$	620.46
WEST GROUP PAYMENT CENTER	IL EVIDENCE MANUAL	$	465.30
WHITE, GEOFFREY	PER DIEM $15.00/MILEAGE $1.17	$	16.17
WILLIAMS, TAMMY	PER DIEM $15.00/MILEAGE $16.38	$	31.38
WILLS AUTOMOTIVE SERVICE	SHERIFF 06-09	$	5,788.60
DAN WINCHELL	SHERIFF 06-09	$	275.00
JOSEPH WINCHELL	PLUMBING INSPECTIONS	$	600.00
WYETH, HERBERT	PER DIEM $15.00/MILEAGE $1.17	$	16.17
YOUTH SERVICE BUREAU	JSOP COUNSELING SERVICES	$	960.00
YOUTH SERVICE BUREAU	JSOP COUNSELING SERVICES BW	$	665.00
YOUTH SERVICE BUREAU	MAY COMMUNITY SERVICE	$	1,005.14

APPOINTMENT: COAL CITY FIRE PROTECTION DISTRICT TRUSTEE - ROBERT SISTEK.

A RESOLUTION to appoint Robert Sistek as trustee of the Coal City Fire Protection District was submitted to the Board. It was MOVED by County Board Member Gill and SECONDED by County Board Member Rodosky that said RESOLUTION be adopted as submitted and made a matter of record. MOTION CARRIED. Said RESOLUTION is as follows:

RES. NO. 09-034

RESOLUTION
APPOINTING ROBERT SISTEK TO THE COAL CITY FIRE PROTECTION DISTRICT

WHEREAS, the term of Arthur Trotter, a trustee of the Coal City Fire Protection District, will expire as a trustee of the Coal City Fire Protection District, and;

WHEREAS, it is the duty of the Governing body of the County of Grundy to appoint a trustee for the Coal City Fire Protection District, and;

WHEREAS, the name of Robert Sistek, a resident of said District, has been proposed to be named and appointed as trustee of said District.

NOW THEREFORE, BE IT RESOLVED by the County Board of Grundy County, Illinois, that Robert Sistek be and is hereby appointed to act as trustee for the Coal City Fire Protection District as provided by law, for a three year term expiring May 2012.

PASSED ADOPTED AND ENACTED THIS 9th Day of June, 2009

ATTEST:
Lana J. Phillips
Grundy County Clerk

Frank Halpin
Grundy County Board Chairman

APPOINTMENT: MINOOKA FIRE PROTECTION DISTRICT TRUSTEE - DOUGLAS THOMPSON.

A RESOLUTION to reappoint Douglas Thompson as trustee of the Minooka Fire Protection District was submitted to the Board. It was MOVED by County Board Member Severson and SECONDED by County Board Member Steele that said RESOLUTION be adopted as submitted and made a matter of record. MOTION CARRIED. Said RESOLUTION is as follows:

RES. NO. 09-035

RESOLUTION
RE-APPOINTING DOUGLAS THOMPSON AS TRUSTEE OF THE MINOOKA FIRE PROTECTION DISTRICT

WHEREAS, the term of Douglas Thompson, a trustee of the Minooka Fire Protection District, will expire, and;

Not for Records
For Information Only

WHEREAS, it is the duty of the governing body of the County of Grundy to appoint a trustee for the Minooka Fire Protection District, and;

WHEREAS, Douglas Thompson, a resident of said District, is willing to be re-appointed as trustee of said District.

NOW THEREFORE, BE IT RESOLVED by the County Board of Grundy County, Illinois that Douglas Thompson be and is hereby appointed to act as trustee for the Minooka Fire Protection District as provided by Law, for a three year term expiring April 2012.

PASSED ADOPTED AND ENACTED THIS 9th Day of June, 2009

ATTEST:
Lana J. Phillips
Clerk Grundy County

Frank Halpin
Chairman Grundy County

APPOINTMENT: GRUNDY COUNTY BOARD OF REVIEW - JOHN B. ROTH III.

A RESOLUTION to appoint John B. Roth III to the Grundy County Board of Review was submitted to the Board. It was MOVED by County Board Member J. Galloway and SECONDED by County Board Member Pfaff that said RESOLUTION be adopted as submitted and made a matter of record. MOTION CARRIED. Said RESOLUTION is as follows:

RESOLUTION NO. 09 -036

APPOINTING JOHN B. ROTH III TO THE GRUNDY COUNTY BOARD OF REVIEW

WHEREAS, it is the duty of the Grundy County Board of Grundy County, Illinois to appoint individuals to the Grundy County Board of Review; and,

WHEREAS, any person appointed to the Grundy County Board of Review must be qualified to so serve and provide proof that they have passed the statewide Board of Review Examination administered by the Illinois Department of Revenue; and,

WHEREAS, John B. Roth III is a resident of Grundy County, Illinois and he passed the Board of Review Examination May 20, 2009; and,

WHEREAS, John B. Roth III is willing to be appointed to fill a vacancy on the Grundy County Board of Review.

NOW THEREFORE BE IT RESOLVED, that the Grundy County Board appoints John B. Roth III to serve on the Grundy County Board of Review for a two (2) year term expiring May 31, 2011.

PASSED, and ADOPTED THIS 9th day of June A.D. 2009.

FRANCIS E. HALPIN, JR., CHAIRMAN
GRUNDY COUNTY BOARD

ATTEST:
LANA J. PHILLIPS
COUNTY CLERK

APPOINTMENT: GRUNDY COUNTY BOARD OF REVIEW - RACHEL E. WOLF.

A RESOLUTION to appoint Rachel E. Wolf to the Grundy County Board of Review was submitted to the Board. It was MOVED by County Board Member Joyce and SECONDED by County Board Member Poole that said RESOLUTION be adopted as submitted and made a matter of record. MOTION CARRIED. Said RESOLUTION is as follows:

RESOLUTION NO. 09 -037

APPOINTING RACHEL E. WOLF TO THE GRUNDY COUNTY BOARD OF REVIEW

WHEREAS, it is the duty of the Grundy County Board of Grundy County, Illinois to appoint individuals to the Grundy County Board of Review; and,

WHEREAS, any person appointed to the Grundy County Board of Review must be qualified to so serve and provide proof that they have passed the statewide Board of Review Examination administered by the Illinois Department of Revenue; and,

WHEREAS, Rachel E. Wolf is a resident of Grundy County, Illinois and she passed the Board of Review Examination on April 23, 2009; and,

Not for Records
For Information Only

WHEREAS, Rachel E. Wolf is willing to be appointed to fill a vacancy on the Grundy County Board of Review.

NOW THEREFORE BE IT RESOLVED, that the Grundy County Board appoints Rachel E. Wolf to serve on the Grundy County Board of Review for a two (2) year term expiring May 31, 2011.

PASSED, and ADOPTED THIS 9th day of June A.D. 2009.

FRANCIS E. HALPIN, JR., CHAIRMAN
GRUNDY COUNTY BOARD

ATTEST:
LANA J. PHILLIPS
COUNTY CLERK

Chairman Halpin thanked both individuals for taking the Board of Review test and passing it.

MOTION: RESOLUTION ESTABLISHING AUX SABLE TWP. PRECINCTS - PLACE ON FILE.

It was MOVED by County Board Member Steele and SECONDED by County Board Member Ly that a RESOLUTION establishing Aux Sable Twp. Precincts be placed on file. MOTION CARRIED.

MOTION: RESOLUTION ESTABLISHING BRACEVILLE TWP. PRECINCTS - PLACE ON FILE.

It was MOVED by County Board Member Rodosky and SECONDED by County Board Member Steele that a RESOLUTION establishing Braceville Twp. Precincts be placed on file. MOTION CARRIED.

MOTION: RESOLUTION ESTABLISHING GOOSE LAKE TWP. PRECINCTS - PLACE ON FILE.

It was MOVED by County Board Member Ly and SECONDED by County Board Member Steele that a RESOLUTION establishing Goose Lake Twp. Precincts be placed on file. MOTION CARRIED.

MOTION: RESOLUTION ESTABLISHING SARATOGA TWP. PRECINCTS - PLACE ON FILE.

It was MOVED by County Board Member Severson and SECONDED by County Board Member Steele that a RESOLUTION establishing Saratoga Twp. Precincts be placed on file. MOTION CARRIED.

RESOLUTION: SUPPORT OF GODLEY PUBLIC WATER DISTRICT.

A RESOLUTION to support Godley Public Water District's endeavor to develop safe and reliable water supply for the Coal Valley Region was submitted to the Board. It was MOVED by County Board Member P. Galloway and SECONDED by County Board Member Rodosky that said RESOLUTION be adopted as submitted and made a matter of record. MOTION CARRIED. Said RESOLUTION is as follows:

Resolution No. 09-038

RESOLUTION OF THE COUNTY BOARD GRUNDY COUNTY, IL
IN SUPPORT OF GODLEY PUBLIC WATER DISTRICT'S ENDEAVOR TO DEVELOP A SAFE AND RELIABLE WATER SUPPLY FOR THE COAL VALLEY REGION

WHEREAS, the Godley Public Water District proposes to develop a regional water supply for seven villages and cities surrounding the Exelon Nuclear Power facility near Braidwood, IL. These municipalities along with five townships located in Grundy, Kankakee, and Will counties make up what is referred to as the Coal Valley Region, and

WHEREAS, the Kankakee River lies adjacent to the northeast limits of the Coal Valley Region, and is the region's preferred source of safe and reliable water supply. The river is plentiful and of high quality. Exelon intermittently utilizes approximately 50 million gallons of water each day from the Kankakee River. The Coal Valley Region's current water demand isles than one million gallons per day and the Kankakee River would be the source for the needed supply, and

WHEREAS, the Godley Public Water District was incorporated in July 1999. Since that time the district has worked

Not for Records
For Information Only

diligently toward providing a safe and reliable water supply for the Region. All communities within and surrounding the vicinity of the Exelon Braidwood Nuclear Power Plant are unanimous in their support for a regional safe and reliable water supply, and

WHEREAS, the citizens of the Coal Valley Region need and deserve a safe, reliable water supply. This Region has and continues to support Illinois and Exelon through the use of its air, land, and water. Illinois and Exelon can return this support in the form of valuable safe and reliable water.

NOW, THEREFORE, BE IT RESOLVED, that the Grundy County Board hereby supports the Godley Public Water District's endeavors to develop a safe, reliable water supply for the Coal Valley Region.

BE IT FURTHER RESOLVED, that the County Clerk is hereby requested to forward a certified copy of this resolution to all members of the Grundy County State legislative delegation, and Illinois Governor Patrick Quinn.

BE IT FURTHER RESOLVED, that the Preamble of this resolution is hereby adopted as if fully set herein. This resolution shall be in full force and effect upon its passage and approval as provided by law.

Adopted by the Grundy County Board this 9th Day of June, 2009

Francis E. Halpin
Grundy County Board Chairman

Lana Phillips
Grundy County Clerk

RESOLUTION: FINANCIAL SUPPORT - GRUNDY COUNTY COOPERATIVE EXTENSION SERVICE.

A RESOLUTION to continue financial support of the Grundy County Extension Service in the amount of $58,500.00 was submitted to the Board. It was MOVED by County Board Member Poole and SECONDED by County Board Member Gill that said RESOLUTION be adopted as submitted and made a matter of record.

It was MOVED by County Board Member McKinney and SECONDED by County Board Member Joyce that the Board accept the results of the previous roll call. MOTION CARRIED. Said RESOLUTION is as follows:

RESOLUTION NO. 09-039

RESOLUTION PROVIDING FINANCIAL SUPPORT FOR GRUNDY COUNTY EXTENSION SERVICE

Whereas, the Grundy County Extension Service provides valuable services to the residents of Grundy County, and

Whereas, the County of Grundy wishes to continue its financial support of the Grundy County Extension Service, and

Whereas, Grundy County Extension Service must provide information to the University of Illinois prior to July 1, 2009 for State Fiscal Year 2009 budget purposes, and

Whereas, the Finance Committee of the Grundy County Board has reviewed the FY09 budget of the Extension Service and has agreed to include the sum of $58,500.00 in the FY09 budget deliberations.

Now, therefore, be it resolved by the governing board of Grundy County that the County Board Chairman is hereby authorized to execute the FY09 budget document to the University of Illinois indicating the Grundy County commitment of $58,500.00 for the Grundy County Extension Service in Grundy County FY09.

Passed, adopted and enacted this 9th day of June, 2009

ATTEST:

Lana J. Phillips, County Clerk

Francis E. Halpin, Board Chairman

ORDINANCE: PREVAILING WAGE RATE.

An ORDINANCE establishing the Prevailing Wage Rate was submitted to the Board. It was MOVED by County Board Member Pfaff and SECONDED by County Board Member Steele that said RESOLUTION be adopted as submitted and made a matter of record.

It was MOVED by County Board Member McKinney and SECONDED by County Board Member Joyce that the Board accept the results of the previous roll call. MOTION CARRIED. Said ORDINANCE is as follows:

ORDINANCE N0. 09-007

PREVAILING WAGE RATE ORDINANCE

WHEREAS, the State of Illinois has enacted "an Act regulating wages of laborers, mechanics, and other workers employed in any public works by the State, County, City or any public body or any political subdivision or by any one under contract for public works," approved June 26, 194 1, codified as amended, 820 ILCS 130/1 et seq.(2008) formerly Ill. Rev. State., Ch 48, par 39s-1 et seq. and

Not for Records
For Information Only

WHEREAS, the aforesaid Act requires the County Board of the County of Grundy investigate and ascertain the prevailing rate of wages as defined in said Act for laborers, mechanics and other workers in the locality of said County employed in performing construction of public works, for said County.

NOW, THEREFORE BE IT ORDAINED BY THE CHAIRMAN OF THE COUNTY BOARD OF GRUNDY COUNTY, ILLINOIS:

SECTION 1: To the extent and as required by "An Act regulating wages of laborers, mechanics and other workers employed in any public works by State, County, City and other public body or any political subdivision or by any one under contract for public works," approved June 26, 1941, as amended, the general prevailing rate of wages in this locality for laborers, mechanics and other workers engaged in construction of public works coming under the jurisdiction of the County of Grundy is hereby ascertained to be the same as the prevailing rate of wages for construction work in the Grundy County area as determined by the Department of Labor of the State of Illinois, as of June, a copy of that determination being attached hereto and incorporated herein by reference. As required by said Act, any and all revisions of the prevailing rate of wages by the Department of Labor of the State of Illinois shall supersede the Department's June determination and apply to any and all public works construction undertaken by the County of Grundy. The definition of any terms appearing in this Ordinance which are also used in aforesaid Act shall be the same as in said Act.

Any contract within the purview of this resolution or of the Illinois Prevailing Wage Act shall provide that any contractor is encouraged to employ apprentices who are properly indentured into a Joint Apprenticeship Training Program which is registered and certified with the United States Department of Labor, Bureau of Apprenticeship and Training.

SECTION 2: Nothing herein contained shall be construed to apply said general prevailing rate of wages as herein ascertained to any work of employment except public works construction of the County of Grundy to the extent required by the aforesaid Act.

SECTION 3: The County Clerk shall publicly post or keep available for inspection by any interested party in the main office of the County of Grundy this determination or any revisions of such prevailing rate of wage. A copy of this determination or of the current revised determination of prevailing rate of wages then in effect shall be attached to all contract specifications.

SECTION 4: The County Clerk shall mail a copy of this determination to any employer, and to any association of employers and to any person or association of employees who have filed their names and addresses, requesting copies of any determination stating the particular rates and the particular class of workers whose wage will be affected by such rates.

SECTION 5: The County Clerk shall promptly file a certified copy of this Ordinance with both the Secretary of State Index Division and the Department of Labor of the State of Illinois.

SECTION 6: The County Clerk shall cause to be published in a newspaper of general circulation within the area a copy of this Ordinance, and such publication shall constitute notice that the determination is effective and that this is the determination of this public body.

PASSED THIS 9TH DAY OF JUNE 2009.

ATTEST:
Lana J. Phillips
Grundy County Clerk

APPROVED:
Francis E. Halpin Jr
Chairman Grundy County Board

Grundy County Prevailing Wage for May 2009

Trade Name	RG	TYP	C	Base	FRMAN	*M-F>8	OSA	OSH	H/W	Pensn	Vac	Trng
ASBESTOS ABT-GEN		ALL		34.750	35.250	1.5	1.5	2.0	8.830	6.170	0.000	0.270
ASBESTOS ABT-MEC		BLD		29.930	0.000	1.5	1.5	2.0	9.170	9.260	0.000	0.320
BOILERMAKER		BLD		41.230	44.940	2.0	2.0	2.0	6.720	8.940	0.000	0.350
BRICK MASON		BLD		38.030	41.830	1.5	1.5	2.0	8.000	9.970	0.000	0.550
CARPENTER		ALL		39.770	43.750	1.5	1.5	2.0	9.460	7.800	0.000	0.490
CEMENT MASON		ALL		39.500	41.500	2.0	2.0	2.0	7.250	10.43	0.000	0.150
CERAMIC TILE FNSHER		BLD		32.150	0.000	2.0	1.5	2.0	6.150	7.370	0.000	0.380
COMMUNICATION TECH		BLD		32.000	33.500	1.5	1.5	2.0	9.170	9.360	0.000	0.320
ELECTRIC PWR EQMT OP		ALL		38.600	44.970	1.5	1.5	2.0	9.110	11.34	0.000	0.290
ELECTRIC PWR GRNDMAN		ALL		30.110	44.970	1.5	1.5	2.0	7.120	8.850	0.000	0.230
ELECTRIC PWR LINEMAN		ALL		38.600	44.970	1.5	1.5	2.0	9.110	11.34	0.000	0.290
ELECTRICIAN		BLD		38.000	41.420	1.5	1.5	2.0	9.670	12.68	0.000	0.380
ELEVATOR CONSTRUCTOR		BLD		36.620	41.200	2.0	2.0	2.0	9.525	8.210	2.190	0.000
GLAZIER		BLD		37.000	38.500	1.5	1.5	2.0	7.340	12.05	0.000	0.740
HT/FROST INSULATOR		BLD		39.900	42.400	1.5	1.5	2.0	9.170	10.46	0.000	0.320
IRON WORKER		ALL		36.000	37.000	2.0	2.0	2.0	8.140	16.27	0.000	0.600
LABORER		ALL		34.750	35.500	1.5	1.5	2.0	8.830	6.170	0.000	0.270
LATHER		ALL		39.770	43.750	1.5	1.5	2.0	9.460	7.800	0.000	0.490
MACHINIST		BLD		40.530	42.530	1.5	1.5	2.0	7.000	7.670	0.650	0.000
MARBLE FINISHERS		ALL		28.650	0.000	1.5	1.5	2.0	7.920	9.970	0.000	0.550
MARBLE MASON		BLD		38.030	41.830	1.5	1.5	2.0	8.000	9.970	0.000	0.550
MATERIAL TESTER I		ALL		24.750	0.000	1.5	1.5	2.0	8.830	6.170	0.000	0.270
MATERIALS TESTER II		ALL		29.750	0.000	1.5	1.5	2.0	8.830	6.170	0.000	0.270

Not for Records
For Information Only

MILLWRIGHT		ALL	39.770	43.750	1.5	1.5	2.0	9.460	7.800	0.000	0.490
OPERATING ENGINEER		BLD 1	43.800	47.800	2.0	2.0	2.0	9.600	6.550	1.900	1.000
OPERATING ENGINEER		BLD 2	42.500	47.800	2.0	2.0	2.0	9.600	6.550	1.900	1.000
OPERATING ENGINEER		BLD 3	39.950	47.800	2.0	2.0	2.0	9.600	6.550	1.900	1.000
OPERATING ENGINEER		BLD 4	38.200	47.800	2.0	2.0	2.0	9.600	6.550	1.900	1.000
OPERATING ENGINEER		HWY 1	42.000	46.000	1.5	1.5	2.0	9.600	6.550	1.900	1.000
OPERATING ENGINEER		HWY 2	41.450	46.000	1.5	1.5	2.0	9.600	6.550	1.900	1.000
OPERATING ENGINEER		HWY 3	39.400	46.000	1.5	1.5	2.0	9.600	6.550	1.900	1.000
OPERATING ENGINEER		HWY 4	38.000	46.000	1.5	1.5	2.0	9.600	6.550	1.900	1.000
OPERATING ENGINEER		HWY 5	36.800	46.000	1.5	1.5	2.0	9.600	6.550	1.900	1.000
PAINTER		ALL	36.900	41.510	1.5	1.5	2.0	7.350	8.400	0.000	0.470
PAINTER SIGNS		BLD	30.820	34.600	1.5	1.5	1.5	2.600	2.470	0.000	0.000
PILEDRIVER		ALL	39.770	43.750	1.5	1.5	2.0	9.460	7.800	0.000	0.490
PIPEFITTER		BLD	42.050	45.050	1.5	1.5	2.0	7.660	8.550	0.000	1.370
PLASTERER		BLD	38.100	40.390	1.5	1.5	2.0	7.500	8.440	0.000	0.400
PLUMBER	E	BLD	42.000	44.000	1.5	1.5	2.0	8.500	9.000	0.000	1.010
PLUMBER	W	BLD	42.000	44.000	1.5	1.5	2.0	8.500	9.000	0.000	1.010
ROOFER		BLD	28.810	30.810	1.5	1.5	2.0	6.950	4.670	0.000	0.330
SHEETMETAL WORKER		BLD	40.210	42.210	1.5	1.5	2.0	7.910	9.620	0.000	0.680
SIGN HANGER		ALL	22.990	25.290	1.5	1.5	2.0	3.790	2.500	0.000	0.000
SPRINKLER FITTER		BLD	40.500	42.500	1.5	1.5	2.0	8.500	6.850	0.000	0.500
STONE MASON		BLD	38.030	41.830	1.5	1.5	2.0	8.000	9.970	0.000	0.550
TERRAZZO FINISHER		BLD	33.810	0.000	1.5	1.5	2.0	6.150	9.850	0.000	0.310
TERRAZZO MASON		BLD	37.390	40.390	1.5	1.5	2.0	6.150	11.11	0.000	0.350
TILE MASON		BLD	38.630	42.630	2.0	1.5	2.0	6.150	9.010	0.000	0.500
TRUCK DRIVER		ALL 1	35.650	36.200	1.5	1.5	2.0	6.250	4.275	0.000	0.250
TRUCK DRIVER		ALL 2	35.800	36.200	1.5	1.5	2.0	6.250	4.275	0.000	0.250
TRUCK DRIVER		ALL 3	36.000	36.200	1.5	1.5	2.0	6.250	4.275	0.000	0.250
TRUCK DRIVER		ALL 4	36.200	36.200	1.5	1.5	2.0	6.250	4.275	0.000	0.250
TUCKPOINTER		BLD	38.200	39.200	1.5	1.5	2.0	6.580	9.550	0.000	0.280

Legend:

M-F>8 (Overtime is required for any hour greater than 8 worked each day, Monday through Friday.

OSA (Overtime is required for every hour worked on Saturday)

OSH (Overtime is required for every hour worked on Sunday and Holidays)

H/W (Health & Welfare Insurance)

Pensn (Pension)

Vac (Vacation)

Trng (Training)

Explanations

GRUNDY COUNTY

PLUMBERS & PIPEFITTERS (WEST) - That part of the county West of Rt. 47 excluding the City of Morris.

The following list is considered as those days for which holiday rates of wages for work performed apply: New Years Day, Memorial/Decoration Day, Fourth of July, Labor Day, Veterans Day, Thanksgiving Day, Christmas Day. Generally, any of these holidays which fall on a Sunday is celebrated on the following Monday. This then makes work performed on that Monday payable at the appropriate overtime rate for holiday pay. Common practice in a given local may alter certain days of celebration such as the day after Thanksgiving for Veterans Day. If in doubt, please check with IDOL.

EXPLANATION OF CLASSES
ASBESTOS - GENERAL - removal of asbestos material/mold and hazardous materials from any place in a building, including mechanical systems where those mechanical systems are to be removed. This includes the removal of asbestos materials/mold and hazardous materials from
ductwork or pipes in a building when the building is to be demolished at the time or at some close future date.
ASBESTOS - MECHANICAL - removal of asbestos material from mechanical systems, such as pipes, ducts, and boilers, where the mechanical systems are to remain.

CERAMIC TILE FINISHER

Not for Records
For Information Only

The grouting, cleaning, and polishing of all classes of tile, whether for interior or exterior purposes, all burned, glazed or unglazed products; all composition materials, granite tiles, warning detectable tiles, cement tiles, epoxy composite materials, pavers, glass, mosaics, fiberglass, and all substitute materials, for tile made in tile-like units; all mixtures in tile like form of cement, metals, and other materials that are for and intended for use as a finished floor surface, stair treads, promenade roofs, walks, walls, ceilings, swimming pools, and all other places where tile is to form a finished interior or exterior. The mixing of all setting mortars including but not limited to thin-set mortars, epoxies, wall mud, and any other sand and cement mixtures or adhesives when used in the preparation, installation, repair, or maintenance of tile and/or similar materials. The handling and unloading of all sand, cement, lime, tile, fixtures, equipment, adhesives, or any other materials to be used in the preparation, installation, repair, or maintenance of tile and/or similar materials. Ceramic Tile Finishers shall fill all joints and voids regardless of method on all tile work, particularly and especially after installation of said tile work. Application of any and all protective coverings to all types of tile installations including, but not be limited to, all soap compounds, paper products,tapes, and all polyethylene coverings, plywood, masonite, cardboard, and any new type of products that may be used to protect tile installations, Blastrac equipment, and all floor scarifying equipment used in preparing floors to receive tile. The clean up and removal of all waste and materials. All demolition of existing tile floors and walls to be re-tiled.

COMMUNICATIONS TECHNICIAN
Installation, operation, inspection, maintenance, repair and service of radio, television, recording, voice, sound and vision production and reproduction, telephone and telephone interconnect, facsimile, equipment and appliances used for domestic, commercial, educational and entertainment purposes, pulling of wire through conduit but not the installation of conduit.

MARBLE FINISHER
Loading and unloading trucks, distribution of all materials (allstone, sand, etc.), stocking of floors with material, performing all rigging for heavy work, the handling of all mateiral that may be needed for the installation of such materials, building of scaffolding, polishing if needed, patching, waxing of material if damaged, pointing up, caulking, grouting and cleaning of marble, holding water on diamond or Carborundum blade or saw for setters cutting, use of tub saw or any other saw needed for preparation of material, drilling of holes for wires that anchor material set by setters, mixing up of molding plaster for installation of material, mixing up thin set for the installation of material, mixing up of sand to cement for the installatin of material and such other work as may be required in helping a Marble Setter in the handling of all material in the erection or installation of interior marble, slate, travertine, art marble, serpentine, alberene stone, blue stone, granite and other stones (meaning as to stone any foreign or domestic materials as are specified and used in building interiors and experiors and customarily known as stone in the trade), carrara, sanionyx, vitrolite and similar opaque glass and the laying of all marble tile, terrazzo tile, slate tile and precast tile, steps, risers treads, base, or any other materials that may be used as substitutes for any of the aforementioned materials and which are used on interior and experior which sare installed in a similar manner.

MATERIAL TESTER I: Hand coring and drilling for testing of materials; field inspection of uncured concrete and asphalt.

MATERIAL TESTER II: Field inspection of welds, structural steel,fireproofing, masonry, soil, facade, reinforcing steel, formwork, cured concrete, and concrete and asphalt batch plants; adjusting proportions of bituminous mixtures.

TRUCK DRIVER - BUILDING, HEAVY AND HIGHWAY CONSTRUCTION
Class 1. Two or three Axle Trucks. A-frame Truck when used for transportation purposes; Air Compressors and Welding Machines, including those pulled by cars, pick-up trucks and tractors; Ambulances; Batch Gate Lockers; Batch Hopperman; Car and Truck Washers; Carry-alls; Fork Lifts and Hoisters; Helpers; Mechanics Helpers and Greasers; Oil Distributors 2-man operation; Pavement Breakers; Pole Trailer, up to 40 feet; Power Mower Tractors; Self-propelled Chip Spreader; Skipman; Slurry Trucks, 2-man operation; Slurry Truck Conveyor Operation, 2 or 3 man; Teamsters Unskilled dumpman; and Truck Drivers hauling warning lights, barricades, and portable toilets on the job site.

Class 2. Four axle trucks; Dump Crets and Adgetors under 7 yards; Dumpsters, Track Trucks, Euclids, Hug Bottom Dump Turnapulls or Turnatrailers when pulling other than self-loading equipment or similar equipment under 16 cubic yards; Mixer Trucks under 7 yards; Ready-mix Plant Hopper Operator, and Winch Trucks, 2 Axles.

Class 3. Five axle trucks; Dump Crets and Adgetors 7 yards and over; Dumpsters, Track Trucks, Euclids, Hug Bottom Dump Turnatrailers or turnapulls when pulling other than self-loading equipment or similar equipment over 16 cubic yards; Explosives and/or Fission Material Trucks; Mixer Trucks 7 yards or over; Mobile Cranes while in transit; Oil Distributors, 1-man operation; Pole Trailer, over 40

Not for Records
For Information Only

feet; Pole and Expandable Trailers hauling material over 50 feet long; Slurry trucks, 1-man operation; Winch trucks, 3 axles or more; Mechanic--Truck Welder and Truck Painter.

Class 4. Six axle trucks; Dual-purpose vehicles, such as mounted crane trucks with hoist and accessories; Foreman; Master Mechanic; Self-loading equipment like P.B. and trucks with scoops on the front.

OPERATING ENGINEERS - BUILDING
Class 1. Mechanic; Asphalt Plant; Asphalt Spreader; Autograde; Backhoes with Caisson attachment; Batch Plant; Benoto; Boiler and Throttle Valve; Caisson Rigs; Central Redi-Mix Plant; Combination Back Hoe Front End-loader Machine; Compressor and Throttle Valve; Concrete Breaker (Truck Mounted); Concrete Conveyor; Concrete Paver; Concrete Placer; Concrete Placing Boom; Concrete Pump (Truck Mounted); Concrete Tower; Cranes, All; Cranes, Hammerhead; Cranes, (GCI and similar Type); Creter Crane; Crusher, Stone, etc.; Derricks, All; Derricks, Traveling; Formless Curb and Gutter Machine; Grader, Elevating; Grouting Machines; Highlift Shovels or Front Endloader 2-1/4 yd. and over; Hoists, Elevators, outside type rack and pinion and similar machines; Hoists, one, two and three Drum; Hoists, Two Tugger One Floor; Hydraulic Backhoes; Hydraulic Boom Trucks; Hydro Vac (and similar equipment); Locomotives, All; Motor Patrol; Pile Drivers and Skid Rig; Post Hole Digger; Pre-Stress Machine; Pump Cretes Dual Ram; Pump Cretes; Squeeze Cretes-screw Type Pumps; Raised and Blind Hole Drill; Roto Mill Grinder; Scoops - Tractor Drawn; Slip-form Paver; Straddle Buggies; Tournapull; Tractor with Boom and Side Boom; Trenching Machines.

Class 2. Boilers; Broom, All Power Propelled; Bulldozers; Concrete Mixer (Two Bag and Over); Conveyor, Portable; Forklift Trucks; Greaser Engineer; Highlift Shovels or Front Endloaders under 2-1/4 yd.; Hoists, Automatic; Hoists, inside Freight Elevators; Hoists, Sewer Dragging Machine; Hoists, Tugger Single Drum; Laser Screed; Rock Drill (self-propelled); Rock Drill (truck mounted); Rollers, All; Steam Generators; Tractors, All; Tractor Drawn Vibratory Roller; Winch Trucks with "A" Frame.

Class 3. Air Compressor; Combination - Small Equipment Operator; Generators; Heaters, Mechanical; Hoists, Inside Elevators - (Rheostat Manual Controlled); Hydraulic Power Units (Pile Driving, Extracting, and Drilling); Pumps, over 3" (1 to 3 not to exceed a total of 300 ft.); Pumps, Well Points; Welding Machines (2 through 5); Winches, 4 small Electric Drill Winches; Bobcat (up to and including 3/4 cu. yd.).

Class 4. Bobcats and/or other Skid Steer Loaders; Oilers; and Brick Forklift.

OPERATING ENGINEERS - HEAVY AND HIGHWAY CONSTRUCTION
Class 1. Craft Foreman; Asphalt Plant; Asphalt Heater and Planer Combination; Asphalt Heater Scarfire; Asphalt Spreader; Autograder/GOMACO or other similar type machines; ABG Paver; Backhoes with Caisson attachment; Ballast Regulator; Belt Loader; Caisson Rigs; Car Dumper; Central Redi-Mix Plant; Combination Backhoe Front Endloader Machine, (1 cu. yd. Backhoe Bucket or over or with attachments); Concrete Breaker (Truck Mounted): Concrete Conveyor; Concrete Paver over 27E cu. ft.; Concrete Placer; Concrete Tube Float; Cranes, all attachments; Cranes, Hammerhead, Linden, Peco & Machines of a like nature; Crete Crane; Crusher, Stone, etc.; Derricks, All; Derrick Boats; Derricks, Traveling; Dowell machine with Air Compressor; Dredges; Field Mechanic-Welder; Formless Curb and Gutter Machine; Gradall and Machines of a like nature; Grader, Elevating; Grader, Motor Grader, Motor Patrol, Auto Patrol, Form Grader, Pull Grader, Subgrader; Guard Rail Post Driver Mounted; Hoists, One, Two and Three Drum; Hydraulic Backhoes; Backhoes with shear attachments; Mucking Machine; Pile Drivers and Skid Rig; Pre-Stress Machine; Pump Cretes Dual Ram; Rock Drill - Crawler or Skid Rig; Rock Drill - Truck Mounted; Roto Mill Grinder; Slip-Form Paver; Soil Test Drill Rig (Truck Mounted); Straddle Buggies; Hydraulic Telescoping Form (Tunnel); Tractor Drawn Belt Loader (with attached pusher - two engineers); Tractor with Boom; Tractaire with Attachments; Trenching Machine; Truck Mounted Concrete Pump with Boom; Raised or Blind Hole; Drills (Tunnel Shaft); Underground Boring and/or Mining Machines; Wheel Excavator; Widener (APSCO).

Class 2. Batch Plant; Bituminous Mixer; Boiler and Throttle Valve; Bulldozers; Car Loader Trailing Conveyors; Combination Backhoe Front Endloader Machine (less than 1 cu. yd. Backhoe Bucket or over or with attachments); Compressor and Throttle Valve; Compressor, Common Receiver (3); Concrete Breaker or Hydro Hammer; Concrete Grinding machine; Concrete Mixer or Paver 7S Series to and including 27 cu. ft.; Concrete Spreader; Concrete Curing Machine, Burlap Machine, Belting Machine and Sealing Machine; Concrete Wheel Saw; Conveyor Muck Cars (Haglund or Similar Type); Drills, All; Finishing Machine - Concrete; Greaser Engineer; Highlift Shovels or Front Endloader; Hoist - Sewer Dragging Machine; Hydraulic Boom Trucks (All Attachments); Hydro-Blaster; All Locomotives, Dinky; Pump Cretes; Squeeze Cretes-Screw Type Pumps, Gypsum Bulker and Pump; Roller, Asphalt; Rotory Snow Plows; Rototiller, Seaman, etc., self-propelled; Scoops - Tractor Drawn; Self-Propelled

Not for Records Information Only

Compactor; Spreader - Chip - Stone, etc.; Scraper; Scraper - Prime Mover in Tandem (Regardless of Size); Tank Car Heater; Tractors, Push, Pulling Sheeps Foot, Disc, Compactor, etc.; Tug Boats.

Class 3. Boilers; Brooms, All Power Propelled; Cement Supply Tender; Compressor, Common Receiver (2); Concrete Mixer (Two Bag and Over); Conveyor, Portable; Farm-Type Tractors Used for Mowing, Seeding, etc.; Fireman on Boilers; Forklift Trucks; Grouting Machine; Hoists, Automatic; Hoists, All Elevators; Hoists, Tugger Single Drum; Jeep Diggers; Pipe Jacking Machines; Post-Hole Digger; Power Saw, Concrete Power Driven; Pug Mills; Rollers, other than asphalt; Seed and Straw Blower; Steam Generators; Stump Machine; Winch Trucks with "A" Frame; Work Boats; Tamper - Form-Motor Driven.

Class 4. Air Compressor; Combination - Small Equipment Operator; Directional Boring Machine; Generators; Heaters, Mechanical; Hydraulic Power Unit (Pile Driving, Extracting, or Drilling); Hydro-Blaster; Light Plants, All (1 through 5); Pumps, over 3" (1 to 3 not to exceed a total of 300 ft.); Pumps, Well Points; Tractaire; Welding Machines (2 through 5); Winches, 4 Small Electric Drill Winches.

Class 5. Bobcats (all); Brick Forklifts; Oilers.

TERRAZZO FINISHER
The handling of sand, cement, marble chips, and all other materials that may be used by the Mosaic Terrazzo Mechanic, and the mixing, grinding, grouting, cleaning and sealing of all Marble, Mosaic, and Terrazzo work, floors, base, stairs, and wainscoting by hand or machine, and in addition, assisting and aiding Marble, Masonic, and Terrazzo Mechanics.

Other Classifications of Work:
For definitions of classifications not otherwise set out, the Department generally has on file such definitions which are available. If a task to be performed is not subject to one of the classifications of pay set out, the Department will upon being contacted state which neighboring county has such a classification and provide such rate, such rate being deemed to exist by reference in this document. If no neighboring county rate applies to the task, the Department shall undertake a special determination, such special determination being then deemed to have existed under this determination. If a project requires these, or any classification not listed, please contact IDOL at 618/993-7271 for wage rates or clarifications.

LANDSCAPING
Landscaping work falls under the existing classifications for laborer, operating engineer and truck driver. The work performed by landscape plantsman and landscape laborer is covered by the existing classification of laborer. The work performed by landscape operators (regardless of equipment used or its size) is covered by the classifications of operating engineer. The work performed by landscape truck drivers (regardless of size of truck driven) is covered by the classifications of truck driver.

MOTION: REMOVE ORDINANCE DEFINING RESPONSIBLE BIDDER FROM TABLE.

It was MOVED by County Board Member Poole and SECONDED by County Board Member P. Galloway that the Board remove from the table the Ordinance defining responsible bidder. MOTION CARRIED.

ORDINANCE: DEFINING RESPONSIBLE BIDDER.

An ORDINANCE Defining Responsible Bidder was submitted to the Board. It was MOVED by County Board Member Poole and SECONDED by County Board Member P. Galloway that said ORDINANCE be adopted reflecting the change from $50,000 to $25,000 as submitted and made a matter of record.

It was MOVED by County Board Member McKinney and SECONDED by County Board Member J. Galloway that the Board accept the results of the previous roll call. MOTION CARRIED. Said ORDINANCE is as follows:

ORDINANCE NO. 09-008

ORDINANCE DEFINING RESPONSIBLE BIDDER

WHEREAS, the County of Grundy is in many instances and circumstances required to let contracts in varying amounts to the lowest, responsive and responsible bidder; and,

WHEREAS, the County of Grundy has not heretofore defined the term “responsible bidder” for the varying projects

Not for Records
For Information Only

that County undertakes.

NOW, THEREFORE, BE IT ORDAINED BY THE GOVERNING BOARD OF GRUNDY COUNTY FOR ALL PROJECTS OVER $25,000.00 AS FOLLOWS:

Section 1. That the term "responsible bidder" for construction contracts means a bidder who meets all of the following applicable criteria, and submits evidence of such compliance:

a. All applicable laws pre-requisite to doing business in Illinois;

b. Evidence of compliance with:

1) Federal employer tax identification number or social security number, for individuals; and

2) Provision of Section 2000(e) of Chapter 21, Title 42 of the United States Code and Federal Executive Order No. 11246 as amended by Executive Order No. 11375, commonly known as the Equal Opportunity Employer provision;

c. Certificates of insurance indicating the following coverage: general liability, worker's compensation, completed operations, automobile, hazardous occupation, product liability and professional liability;

d. Compliance with all provisions of the Illinois Prevailing Wage Act, including wages, medical and hospitalization insurance and retirement for those trades as covered in the "Act";

e. Participation in apprenticeship and training programs approved and registered with the United States Department of Labor's Bureau of Apprenticeship and Training.

BE IT FURTHER ORDAINED, that nothing herein shall be construed to affect any suit or proceeding now pending in any court or any rights accrued or liability incurred or cause or causes of action accrued or existing under any prior Resolution or Ordinance. Nor shall any right or remedy of any character be lost, impaired, or affected by this Ordinance.

BE IT FURTHER ORDAINED, that this Ordinance shall be in full force and effect immediately upon its adoption.

PASSED, ADOPTED AND ENACTED this 9th day of June, 2009.

Francis E. Halpin, Jr.
Grundy County Board Chairman

ATTEST: Lana J. Phillips
Grundy County Clerk

ORDINANCE: AMENDING ORDINANCES WHICH ESTABLISHED AND EXPANDED AN ENTERPRISE ZONE WITHIN THE COUNTY OF GRUNDY, ILLINOIS, SAID ENTERPRISE ZONE ENCOMPASING CONTIGUOUS PORTIONS OF THE CITY OF OTTAWA, THE COUNTY OF LASALLE, THE VILLAGE OF SENECA, THE CITY OF MARSEILLES AND THE COUNTY OF GRUNDY, ILLINOIS.

An ORDINANCE amending ordinances which established and expanded an enterprise zone within the County of Grundy, Illinois, said enterprise zone encompassing contiguous portions of the City of Ottawa, the County of LaSalle, the Village of Seneca, the City of Marseilles and the County of Grundy, Illinois was submitted to the Board. It was MOVED by County Board Member Poole and SECONDED by County Board Member Pfaff that said ORDINANCE is as follows:

COUNTY OF GRUNDY
ORDINANCE NO. – 09-009

AN ORDINANCE AMENDING ORDINANCES WHICH ESTABLISHED AND EXPANDED AN ENTERPRISE ZONE WITHIN THE COUNTY OF GRUNDY, ILLINOIS, SAID ENTERPRISE ZONE ENCOMPASSING CONTIGUOUS PORTIONS OF THE CITY OF OTTAWA, THE COUNTY OF LASALLE, THE VILLAGE OF SENECA, THE CITY OF MARSEILLES AND THE COUNTY OF GRUNDY, ILLINOIS

WHEREAS, the County of Grundy, Illinois, adopted Ordinances Nos. 03-017 and 04-004, and related Ordinances, establishing and expanding an Enterprise Zone which, in conjunction with the City of Ottawa, Illinois, the County of LaSalle, Illinois, the City of Marseilles, Illinois and the Village of Seneca, Illinois, established a larger Enterprise Zone encompassing contiguous portions of the City of Ottawa, Illinois, the County of LaSalle, Illinois, the County of Grundy, Illinois, the City of Marseilles, Illinois and the Village of Seneca, Illinois (the "Enterprise Zone") pursuant to the Enterprise Zone Act (the "Act"), Chapter 20, Sec. 655/1 et. seq., Ill. Compiled Statutes, (20 ILCS 655/1 et. seq.), which Enterprise Zone was originally certified as an enterprise zone by the Department of Commerce and Economic Opportunity of the State of Illinois effective June 1, 1986, and

WHEREAS, the Enterprise Zone now encompasses approximately 12.97 square miles and the Act allows a zone to encompass up to 15 square miles if the zone is a joint effort of four or more units of government, and

WHEREAS, it has been determined that certain additional territory all contiguous to the existing Enterprise Zone and totaling up to 0.249 square miles, would be benefited by being encompassed within the boundaries of said Enterprise Zone, and it would be in the best interests of the citizens of the City of Ottawa, Illinois, the adjacent unincorporated areas of the County of LaSalle, Illinois, the adjacent unincorporated areas of the County of Grundy, Illinois, the City of Marseilles, Illinois and the Village of Seneca, Illinois that said additional territory be included in the Enterprise Zone, and

WHEREAS, Blackstone Wind Farm, LLC and Blackstone Wind Farm II, LLC (collectively, "Blackstone") plan to develop, potentially with one or more entities affiliated with Blackstone, a wind energy project, or projects, in the additional

Not for Records
For Information Only

territory to be included in the Enterprise Zone, and

WHEREAS, Blackstone plans to make a contribution to the Enterprise Zone Administrator for the general costs of administration of the Enterprise Zone, and

WHEREAS, Blackstone plans to pay ad valorem taxes imposed upon its interests in real property within the Enterprise Zone and does not intend to seek any abatement of such taxes on the basis that such property is located within the Enterprise Zone.

NOW, THEREFORE, BE IT ORDAINED BY THE COUNTY BOARD OF THE COUNTY OF GRUNDY, ILLINOIS, as follows:

SECTION 1: That Section 2 "Description" of Ordinance Nos. 03-017 and 04-004, and Exhibits "A" and "B" incorporated in said Section by reference, be and the same are hereby amended to incorporate therein the area described in Exhibit "A" attached hereto and made a part hereof by reference, and as depicted in the Amended Zone Area Map attached hereto and made a part hereof by reference as Exhibit "B" (collectively, the "Amended Area"), and the Amended Area is hereby immediately designated part of the Enterprise Zone pursuant to and in accordance with the Act, subject to approval of the State as in the Act provided.

SECTION 2: Except to the extent amended hereby, all provisions, agreements, stipulations, rights, obligations and duties set forth in Ordinance Nos. 03-017 and 04-004, and all other Enterprise Zone Ordinances, are hereby ratified, confirmed and incorporated herein as fully as if set forth in their entirety and are hereby applied to the Amended Area of the Enterprise Zone completely.

SECTION 3: The Chairman of the Grundy County Board shall have, and is hereby given authority to execute an Amended Intergovernmental Agreement between the City of Ottawa, Illinois, the County of LaSalle, Illinois, the County of Grundy, Illinois, the City of Marseilles, Illinois and the Village of Seneca, Illinois which will indicate their willingness and desire to participate in the Enterprise Zone as amended by the addition of the Amended Area and which will set out the criteria for cooperation, participation, management of the Enterprise Zone as amended by the addition of the Amended Area, a copy of which Amended Intergovernmental Agreement is attached hereto, incorporated herein as Exhibit "C".

SECTION 4: This ordinance shall, and every provision hereof, shall be considered separable, and the invalidity of any portion of this shall not affect the validity of the remainder.

SECTION 5: This ordinance shall be in full force immediately upon its passage and approval.

SECTION 6: Any ordinance or part thereof in conflict with the provisions of this ordinance, are hereby repealed.

PRESENTED, PASSED, AND ADOPTED at a regular meeting of the County Board of Grundy, Illinois, by an aye and nay roll call vote, with 16 voting aye, 0 voting nay, 2 absent, 0 passing, and 0 not voting, which meeting was held on the 9th day of June, A.D., 2009.

Dated: June 9, 2009

Francis E. Halpin

Chairman, Grundy County

Attest:
Lana J. Phillips
County Clerk

EXHIBIT A

Legal Description on file in the Office of the County Clerk and attached hereto by reference.

EXHIBIT B

Amended Zone Area Map

EXHIBIT C

Amended Intergovernmental Agreement

AMENDMENT TO THE ENTERPRISE ZONE INTERGOVERNMENTAL AGREEMENT

This Amendment is entered into the 9th day of June, 2009, by and between the City of Ottawa, Illinois, the County of LaSalle, Illinois, the City of Marseilles, Illinois, the County of Grundy, Illinois, and the Village of Seneca, Illinois.

WHEREAS, the City of Ottawa, Illinois, the City of Marseilles, Illinois, the Village of Seneca, Illinois, the County of LaSalle, Illinois, and the County of Grundy, Illinois each previously adopted Ordinances or Resolutions establishing and expanding an enterprise zone (the "Enterprise Zone") pursuant to the Enterprise Zone Act (the "Act"), Chapter 20, Sec. 655/1 et. seq., Ill. Compiled Statutes (20 ILCS 655/1 et. seq.), which Enterprise Zone encompasses contiguous portions of the City of Ottawa, Illinois, the County of LaSalle, Illinois, the County of Grundy, Illinois, the City of Marseilles, Illinois and the Village of Seneca,

Not for Records
For Information Only

Illinois, and

WHEREAS, the Enterprise Zone was originally certified as an enterprise zone by the Department of Commerce and Economic Opportunity of the State of Illinois effective June 1, 1986, and

WHEREAS, the City of Ottawa, Illinois, the City of Marseilles, Illinois, the Village of Seneca, Illinois, the County of LaSalle, Illinois, and the County of Grundy, Illinois previously executed and amended an Enterprise Zone Intergovernmental Agreement originally dated December 19, 1985 with respect to the Enterprise Zone (the "Intergovernmental Agreement"), and

WHEREAS, the Enterprise Zone now encompasses approximately 12.97 square miles and

WHEREAS, the Act allows an enterprise zone to encompass up to 15 square miles if the zone is a joint effort of four or more units of government, and

WHEREAS, it has been determined that certain additional territory contiguous to the Enterprise Zone totaling up to approximately 0.249 square miles, would be benefited by being encompassed within the boundaries of said Enterprise Zone, and

WHEREAS, it would be in the best interests of the citizens of the City of Ottawa, Illinois, the adjacent unincorporated areas of the County of LaSalle, Illinois, the adjacent unincorporated areas of the County of Grundy, Illinois, the City of Marseilles, Illinois, and the Village of Seneca, Illinois that said additional properties be included in the Enterprise Zone.

NOW, THEREFORE, IN CONSIDERATION OF THE MUTUAL COVENANTS CONTAINED IN THE INTERGOVERNMENTAL AGREEMENT AND THOSE CONTAINED HEREIN, IT IS HEREBY AGREED BETWEEN THE CITY OF OTTAWA, THE COUNTY OF LASALLE, THE COUNTY OF GRUNDY, THE CITY OF MARSEILLES AND THE VILLAGE OF SENECA AS FOLLOWS:

SECTION 1: That Section 1 "Description" of the Intergovernmental Agreement, and Exhibits "A" and "B" incorporated in said Section by reference, be and the same is hereby amended to incorporate therein the area described in Exhibit "A" attached hereto and made a part hereof by reference, and as depicted in the Amended Zone Area Map attached hereto and made part hereof by reference as Exhibit "B" (collectively, the "Amended Area"), and the Amended Area is hereby designated as part of the Enterprise Zone pursuant to and in accordance with the Act, subject to approval of the State as in the Act provided.

SECTION 2: Except to the extent amended hereby, that all provisions, agreements, stipulations, rights, obligations and duties set forth in Intergovernmental Agreement are hereby ratified, confirmed and incorporated herein as fully as if set forth in their entirety and are hereby applied to the Amended Area of the Enterprise Zone completely.

THE UNDERSIGNED PARTIES HAVE CAUSED THIS AMENDMENT TO INTERGOVERNMENTAL AGREEMENT TO BE EXECUTED BY THEIR DULY DESIGNATED OFFICIALS, PURSUANT TO AUTHORITY CONFERRED BY THEIR RESPECTIVE GOVERNING BODIES THE DATE FIRST SHOWN WRITTEN.

CITY OF OTTAWA, ILLINOIS

_____

Ottawa Mayor

COUNTY OF LASALLE, ILLINOIS

_____

LaSalle County Chairman

VILLAGE OF SENECA, ILLINOIS

_____

Seneca Village Mayor

COUNTY OF GRUNDY, ILLINOIS

Francis E. Halpin

Grundy County Chairman

CITY OF MARSEILLES, ILLINOIS

_____

Marseilles Mayor

Not for Records
For Information Only

EXHIBIT A
Amended Zone Area Legal Description

EXHIBIT B
Amended Zone Area Map

EXHIBIT C
Ottawa Ordinance

EXHIBIT D
LaSalle Ordinance

EXHIBIT E
Grundy Ordinance

EXHIBIT F
Seneca Ordinance

EXHIBIT G
Marseilles Ordinance

Top Crop Wind Farm Phase II Enterprise Zone Three Foot Connector Strips for Enterprise Zone (Vienna and Highland Townships, Grundy County, Illinois) at Top Crop Wind Farm
A strip of land 3 feet wide in Sections 1, 2, 3 , 4, 5, 6, 7, 8, 9, 10, 11, 12, 13, 14, 15, 16, 17, 18, 19, 20, 21, 22, 23, 24, 25, 26, 28, 29, 30, 31, 32, 33, 35 and 36 all in Township 31 North, Range 6 East of the Third Principal Meridian, Grundy County, Illinois and in Sections 25, 26, 31, 32, 33, 34, 35, and 36, all in Township 32 North, Range 6 East of the Third Principal Meridian, in Grundy County, Illinois and lying 1.5 feet on each side of the following described Centerlines:
Centerline No. 1
Beginning at the Northwest Corner of Section 19, Township 31 North, Range 6 East of the Third Principal Meridian. From said Point of Beginning, thence easterly along the North Line of Sections 19, 20, 21, 22, 23 and 24, all in Township 31 North, Range 6 East of the Third Principal Meridian to the Northeast Corner of Section 24, Township 31 North, Range 6 East of the Third Principal Meridian and the Point of Terminus.
Centerline No. 2
Beginning at the Northwest Corner of said Section 18, Township 31 North, Range 6 East of the Third Principal Meridian. From said Point of Beginning, thence easterly along the North Line of Sections 18, 17, 16, 15, 14 and 13, all in Township 31 North, Range 6 East of the Third Principal Meridian to the Northeast Corner of Section 13, Township 31 North, Range 6 East of the Third Principal Meridian and the Point of Terminus.
Centerline No. 3
Beginning at the Northwest Corner of Section 20, Township 31 North, Range 6 East of the Third Principal Meridian. From said Point of Beginning, thence southerly along the West Line of Sections 20, 29 and 32, all in Township 31 North, Range 6 East of the Third Principal Meridian to a point 1.5 feet north of the Southwest Corner of Section 32, Township 31 North, Range 6 East of the Third Principal Meridian; thence easterly along a line 1.5 feet north of and parallel with the South Line of Section 32, Township 31 North, Range 6 East of the Third Principal Meridian to the East Line of Section 32, Township 31 North, Range 6 East of the Third Principal Meridian; thence northerly along the East Line of Sections 32, 29, 20, 17, 8 and 5, all in Township 31 North, Range 6 East of the Third Principal Meridian to the Northeast Corner of Section 5, Township 31 North, Range 6 East of the Third Principal Meridian and the Point of Terminus.
Centerline No. 4
Beginning at the Northwest Corner of Section 31, Township 31 North, Range 6 East of the Third Principal Meridian. From said Point of Beginning, thence easterly along the North Line of Sections 31 and 32, all in Township 31 North, Range 6 East of the Third Principal Meridian to the Northeast Corner of Section 32, Township 31 North, Range 6 East of the Third Principal Meridian and the Point of Terminus.
Centerline No. 5
Beginning at the Northwest Corner of Section 30, Township 31 North, Range 6 East of the Third Principal Meridian. From said Point of Beginning, thence easterly along the North Line said Section 30, Township 31 North, Range 6 East of the Third Principal Meridian to the Northeast Corner of Section 30, Township 31 North, Range 6 East of the Third Principal Meridian and the Point of Terminus.
Centerline No. 6
Beginning at the Northwest Corner of Section 11, Township 31 North, Range 6 East of the Third Principal Meridian. From said Point of Beginning, thence southerly along the West Line of Sections 11, 14 and 23, all in Township 31 North, Range 6 East of the Third Principal Meridian to the Southwest Corner of Section 23, Township 31 North, Range 6 East of the Third Principal Meridian and the Point of Terminus.
Centerline No. 7
Beginning at the Northwest Corner of Section 24, Township 31 North, Range 6 East of the Third Principal Meridian. From said Point of Beginning, thence southerly along the West Line of Sections 24, Township 31 North, Range 6 East of the Third Principal Meridian to the Southeast Corner of the Northeast Corner of Section 24, Township 31 North, Range 6 East of the Third Principal Meridian and the Point of Terminus.
Centerline No. 8
Intentionally Left Blank.
Centerline No. 9
Beginning at the Southwest Corner of Section 8, Township 31 North, Range 6 East of the Third Principal Meridian. From said Point Of Beginning, thence northerly along the West Line of Section 8, Township 31 North, Range 6 East of the Third Principal Meridian to the Northwest Corner of Section 8, Township 31 North, Range 6 East of the Third Principal Meridian; thence easterly along the North Line of Sections 8, 9, 10, 11 and 12, all in Township 31 North, Range 6 East of the Third Principal Meridian to the Northeast Corner of Section 12; thence south along the East Line of said Section 12 to the Southeast Corner of the Northeast Quarter of Section 12, Township 31 North, Range 6 East of the Third Principal Meridian and the Point of Terminus.
Centerline No. 10
Beginning at the Northwest Corner of Section 5, Township 31 North, Range 6 East of the Third Principal Meridian. From said Point of Beginning, thence easterly along the North Line of Sections 5, 4, 3, 2 and 1, all in Township 31 North, Range 6

Not for Records
Not Information Only

East of the Third Principal Meridian to the Northeast Corner of Section 1, Township 31 North, Range 6 East of the Third Principal Meridian and the Point of Terminus.

Centerline No. 11

Beginning at the Southwest Corner of the Southeast Quarter of Section 33, Township 32 North, Range 6 East of the Third Principal Meridian. From said Point of Beginning, thence northerly along the North-South Quarter Section Line of Section 33, Township 32 North, Range 6 East of the Third Principal Meridian to the Northwest Corner of the Northeast Quarter of Section 33, Township 32 North, Range 6 East of the Third Principal Meridian; thence easterly along the North Line of Section 33, Township 32 North, Range 6 East of the Third Principal Meridian to the Northwest Corner of Section 33, Township 32 North, Range 6 East of the Third Principal Meridian; thence northerly along the East Line of Section 28, Township 32 North, Range 6 East of the Third Principal Meridian to the Northeast Corner of Section 28, Township 32 North, Range 6 East of the Third Principal Meridian and the Point of Terminus.

Centerline No. 12

Beginning at the Southeast Corner of Section 35, Township 32 North, Range 6 East of the Third Principal Meridian. From said Point of Beginning, thence northerly along the East Line of Section 35, Township 32 North, Range 6 East of the Third Principal Meridian to the Northeast Corner of Section 35, Township 32 North, Range 6 East of the Third Principal Meridian; thence westerly along the North Line of Section 35, Township 31 North, Range 6 East of the Third Principal Meridian to the Northwest Corner of the Northeast Quarter of Section 35, Township 31 North, Range 6 East of the Third Principal Meridian and the Point of Terminus.

Centerline No. 13

Beginning at the Northwest Corner of Section 3, Township 31 North, Range 6 East of the Third Principal Meridian. From said Point of Beginning, thence southerly along the West Line of Sections 3, 10, 15 and 22, all in Township 31 North, Range 6 East of the Third Principal Meridian to the Southwest Corner of Section 22, Township 31 North, Range 6 East of the Third Principal Meridian and the Point of Terminus.

Centerline No. 14

Beginning at a point on the West Line of Section 31, Township 31 North, Range 6 East of the Third Principal Meridian lying 1.5 feet north of the Southwest Corner of said Section 31. From said Point of Beginning, thence easterly along a line 1.5 feet north of and parallel with the South Line of said Section 31 to the East Line of Section 31, Township 31 North, Range 6 East of the Third Principal Meridian and the Point of Terminus. Wind Turbine No. H-01-1-1 A strip of land 3 feet wide being a part of the Northwest Quarter of Section 1, Township 31 North, Range 6 East of the Third Principal Meridian, Grundy County, Illinois, and lying 1.5 feet on each side of the following described Centerline: Commencing at the Northeast Corner of said Northwest Quarter, thence west 259.40 feet along the North Line of said Northwest Quarter; thence south 01°-00'-31" east (Bearings derived from Global Positioning – Illinois State Plane Coordinates – East Zone) 1488.38 feet; thence south 90°-00'-00" west 116.49 feet to the Point of Beginning. From said Point of Beginning, thence south 00°-41'-54" east 674.28 feet to the Point of Terminus.

ALSO:

All that part of a circle lying in the Northwest Quarter of Section 1, Township 31 North, Range 6 East of the Third Principal Meridian, Grundy County, Illinois, said circle having a radius of 100.00 feet and a circumference of 628.32 feet with the center of said circle being more particularly described as follows: Commencing at the Northeast Corner of said Northwest Quarter, thence west 259.40 feet along the North Line of said Northwest Quarter; thence south 01°-00'-31" east (Bearings derived from Global Positioning – Illinois State Plane Coordinates – East Zone) 1488.38 feet; thence south 90°-00'-00" west 116.49 feet ; thence south 00°-41'-54" east 674.28 feet to the Center of said Circle. Wind Turbine No. H-01-2-1 A strip of land 3 feet wide being a part of the Northeast Quarter of Section 1, Township 31 North, Range 6 East of the Third Principal Meridian, Grundy County, Illinois, and lying 1.5 feet on each side of the following described Centerline: Commencing at the Northwest Corner of said Northeast Quarter, thence east 1152.19 feet along the North Line of said Northeast Quarter to the Point of Beginning. From said Point of Beginning, thence south 00°- 46'-57" east (Bearings derived from Global Positioning – Illinois State Plane Coordinates – East Zone 671.43 feet to the Point of Terminus.

ALSO:

All that part of a circle lying in the Northeast Quarter of Section 1, Township 31 North, Range 6 East of the Third Principal Meridian, Grundy County, Illinois, said circle having a radius of 100.00 feet and a circumference of 628.32 feet with the center of said circle being more particularly described as follows: Commencing at the Northwest Corner of said Northeast Quarter, thence east 1152.19 feet along the North Line of said Northeast Quarter; thence south 00°-46'-57" east (Bearings derived from Global Positioning – Illinois State Plane Coordinates – East Zone) 671.43 feet to the Center of said Circle.

Wind Turbine No. H-01-3-1

A strip of land 3 feet wide being a part of the West Half of Section 1, Township 31 North, Range 6 East of the Third Principal Meridian, Grundy County, Illinois, and lying 1.5 feet on each side of the following described Centerline: Commencing at the Northeast Corner of the Northeast Quarter of said Section 1, thence west 259.40 feet along the North Line of said West Half to the Point of Beginning. From said Point of Beginning, thence south 01°-00'-31" east (Bearings derived from Global Positioning – Illinois State Plane Coordinates – East Zone) 1488.38 feet; thence south 90°-00'-00" west 144.34 feet; thence south 69°-55'-58" west 464.02 feet; thence south 89°-02'-44" west 370.37 feet; thence south 00°-00'-00" west 1662.36 feet to the Point of Terminus.

ALSO:

All that part of a circle lying in the Southwest Quarter of Section 1, Township 31 North, Range 6 East of the Third Principal Meridian, Grundy County, Illinois, said circle having a radius of 100.00 feet and a circumference of 628.32 feet with the center of said circle being more particularly described as follows: Commencing at the Northeast Corner of the Northwest Quarter of said Section 1, thence west 259.40 feet along the North Line of the Northwest Quarter of said Section 1 ;thence south 01°-00'-31" east (Bearings derived from Global Positioning – Illinois State Plane Coordinates – East Zone) 1488.38 feet; thence south 90°-00'-00" west 144.34 feet; thence south 69°-55'-58" west 464.02 feet; thence south 89°-02'-44" west 370.37 feet; thence south 00°-00'-00" west 1662.36 feet to the Center of said Circle. Wind Turbine No. H-02-1-1

A strip of land 3 feet wide being a part of the Northwest Quarter of Section 2, Town ship 31 North, Range 6 East of the Third Principal Meridian, Grundy County, Illinois, and lying 1.5 feet on each side of the following described Centerline: Commencing at the Northeast Corner of said Northwest Quarter, thence west 443.51 feet along the North Line of said Northwest Quarter to the Point of Beginning. From said Point of Beginning, thence south 00°- 04'-31" east (Bearings derived from Global Positioning – Illinois State Plane Coordinates – East Zone) 2054.55 feet to the Point of Terminus.

ALSO:

Not for Records Information Only

All that part of a circle lying in the Northwest Quarter of Section 2, Township 31 North, Range 6 East of the Third Principal Meridian, Grundy County, Illinois, said circle having a radius of 100.00 feet and a circumference of 628.32 feet with the center of said circle being more particularly described as follows: Commencing at the Northeast Corner of said Northwest Quarter, thence west 443.51 feet along the North Line of said Northwest Quarter; thence south 00°-04'-31" east (Bearings derived from Global Positioning – Illinois State Plane Coordinates – East Zone) 2054.55 feet to the Center of said Circle. Wind Turbine No. H-02-1-2 A strip of land 3 feet wide being a part of the Northwest Quarter of Section 2, Township 31 North, Range 6 East of the Third Principal Meridian, Grundy County, Illinois, and lying 1.5 feet on each side of the following described Centerline: Commencing at the Northwest Corner of said Northwest Quarter, thence east 553.35 feet along the North Line of said Northwest Quarter to the Point of Beginning. From said Point of Beginning, thence south 00°-00'-00" east (Bearings derived from Global Positioning – Illinois State Plane Coordinates – East Zone) 665.50 feet to the Point of Terminus.
ALSO:
All that part of a circle lying in the Northwest Quarter of Section 2, Township 31 North, Range 6 East of the Third Principal Meridian, Grundy County, Illinois, said circle having a radius of 100.00 feet and a circumference of 628.32 feet with the center of said circle being more particularly described as follows: Commencing at the Northwest Corner of said Northwest Quarter, thence east 553.35 feet along the North Line of said Northwest Quarter; thence south 00°-00'-00" east (Bearings derived from Global Positioning – Illinois State Plane Coordinates – East Zone) 665.50 feet to the Center of said Circle. Wind Turbine No. H-02-2-1 A strip of land 3 feet wide being a part of the Northeast Quarter of Section 2, Township 31 North, Range 6 East of the Third Principal Meridian, Grundy County, Illinois, and lying 1.5 feet on each side of the following described Centerline: Commencing at the Northwest Corner of said Northeast Quarter, thence east 993.96 feet along the North Line of said Northeast Quarter to the Point of Beginning. From said Point of Beginning, thence south 00°-00'-00" east (Bearings derived from Global Positioning – Illinois State Plane Coordinates – East Zone) 1234.21 feet to the Point of Terminus.
ALSO:
All that part of a circle lying in the Northeast Quarter of Section 2, Township 31 North, Range 6 East of the Third Principal Meridian, Grundy County, Illinois, said circle having a radius of 100.00 feet and a circumference of 628.32 feet with the center of said circle being more particularly described as follows: Commencing at the Northwest Corner of said Northeast Quarter, thence east 993.96 feet along the North Line of said Northeast Quarter; thence south 00°-00'-00" east (Bearings derived from Global Positioning – Illinois State Plane Coordinates – East Zone) 1234.21 feet to the Center of said Circle. Wind Turbine No. H-02-3-1 A strip of land 3 feet wide being a part of the East Half of Section 3 and the Southwest Quarter of Section 2, Township 31 North, Range 6 East of the Third Principal Meridian, Grundy County, Illinois, and lying 1.5 feet on each side of the following described Centerline: Commencing at the Northeast Corner of said East Half of Section 3, Township 31 North, Range 6 East of the Third Principal Meridian, Grundy County, Illinois, thence west 796.63 feet along the North Line of said East Half to the Point of Beginning. From said Point of Beginning, thence south 00°-00'-00" west (Bearings derived from Global Positioning – Illinois State Plane Coordinates – East Zone) 2633.10 feet; thence south 90°-00'-00" east 909.08 feet; thence south 00°-00'-00" west 1517.23 feet; thence south 90°- 00'-00" east 694.45 feet to the Point of Terminus.
ALSO:
All that part of a circle lying in the Southwest Quarter of Section 2, Township 31 North, Range 6 East of the Third Principal Meridian, Grundy County, Illinois, said circle having a radius of 100.00 feet and a circumference of 628.32 feet with the center of said circle being more particularly described as follows: Commencing at the Northeast Corner of the East Half of Section 3, Township 31 North, Range 6 East of the Third Principal Meridian, Grundy County, Illinois, thence west 796.63 feet along the North Line of said East Half; thence south 00°-00'-00" west (Bearings derived from Global Positioning – Illinois State Plane Coordinates – East Zone) 2633.10 feet; thence south 90°-00'-00" east 909.08 feet; thence south 00°-00'-00" west 1517.23 feet; thence south 90°-00'-00" east 694.45 feet to the Center of said Circle. Wind Turbine No. H-02-4-1 A strip of land 3 feet wide being a part of the Southeast Quarter of Section 2, Township 31 North, Range 6 East of the Third Principal Meridian, Grundy County, Illinois, and lying 1.5 feet on each side of the following described Centerline: Commencing at the Southeast Corner of said Southeast Quarter, thence west 1301.42 feet along the South Line of said Southeast Quarter to the Point of Beginning. From said Point of Beginning, thence north 00°- 01'-34" west (Bearings derived from Global Positioning – Illinois State Plane Coordinates – East Zone) 1241.86 feet to the Point of Terminus.
ALSO:
All that part of a circle lying in the Southeast Quarter of Section 2, Township 31 North, Range 6 East of the Third Principal Meridian, Grundy County, Illinois, said circle having a radius of 100.00 feet and a circumference of 628.32 feet with the center of said circle being more particularly described as follows: Commencing at the Southeast Corner of said Southeast Quarter, thence west 1301.42 feet along the South Line of said Southeast Quarter; thence north 00°-01'-34" west (Bearings derived from Global Positioning – Illinois State Plane Coordinates – East Zone) 1241.86 feet to the Center of said Circle. Wind Turbine No. H-03-1-1 A strip of land 3 feet wide being a part of the Northwest Quarter of Section 3, Township 31 North, Range 6 East of the Third Principal Meridian, Grundy County, Illinois, and lying 1.5 feet on each side of the following described Centerline: Commencing at the Northwest Corner of said Northwest Quarter, thence south 1011.24 feet along the West Line of said Northwest Quarter to the Point of Beginning. From said Point of Beginning, thence south 89°-39'-10" east (Bearings derived from Global Positioning – Illinois State Plane Coordinates – East Zone) 1095.44 feet to the Point of Terminus.
ALSO:
All that part of a circle lying in the Northwest Quarter of Section 3, Township 31 North, Range 6 East of the Third Principal Meridian, Grundy County, Illinois, said circle having a radius of 100.00 feet and a circumference of 628.32 feet with the center of said circle being more particularly described as follows: Commencing at the Northwest Corner of said Northwest Quarter, thence south 1011.24 feet along the West Line of said Northwest Quarter; thence south 89°-39'-10" east (Bearings derived from Global Positioning – Illinois State Plane Coordinates – East Zone) 1095.44 feet to the Center of said Circle. Wind Turbine No. H-03-2-1 A strip of land 3 feet wide being a part of the Northeast Quarter of Section 3, Township 31 North, Range 6 East of the Third Principal Meridian, Grundy County, Illinois, and lying 1.5 feet on each side of the following described Centerline: Commencing at the Northeast Corner of said Northeast Quarter, thence west 796.63 feet along the North Line of said Northeast Quarter; thence south 00°-00'-00" west (Bearings derived from Global Positioning – Illinois State Plane Coordinates – East Zone)2057.03 feet to the Point of Beginning. From said Point of Beginning, thence south 90°-00'-00" east 118.40 feet to the Point of Terminus.

Not for Records For Information Only

ALSO:
All that part of a circle lying in the Northeast Quarter of Section 3, Township 31 North, Range 6 East of the Third Principal Meridian, Grundy County, Illinois, said circle having a radius of 100.00 feet and a circumference of 628.32 feet with the center of said circle being more particularly described as follows: Commencing at the Northeast Corner of said Northeast Quarter, thence west 796.63 feet along the North Line of said Northeast Quarter; thence south 00°-00'-00" west (Bearings derived from Global Positioning – Illinois State Plane Coordinates – East Zone)2057.03 feet ; thence south 90°-00'-00" east 118.40 feet to the Center of said Circle. Wind Turbine No. H-03-2-2 A strip of land 3 feet wide being a part of the Northeast Quarter of Section 3, Township 31 North, Range 6 East of the Third Principal Meridian, Grundy County, Illinois, and lying 1.5 feet on each side of the following described Centerline: Commencing at the Northwest Corner of said Northeast Quarter, thence east 453.63 feet along the North Line of said Northeast Quarter to the Point of Beginning. From said Point of Beginning, thence south 00°- 00'-00" west (Bearings derived from Global Positioning – Illinois State Plane Coordinates – East Zone) 1378.97 feet to the Point of Terminus.
ALSO:
All that part of a circle lying in the Northeast Quarter of Section 3, Township 31 North, Range 6 East of the Third Principal Meridian, Grundy County, Illinois, said circle having a radius of 100.00 feet and a circumference of 628.32 feet with the center of said circle being more particularly described as follows: Commencing at the Northwest Corner of said Northeast Quarter, thence east 453.63 feet along the North Line of said Northeast Quarter; thence south 00°-00'-00" west (Bearings derived from Global Positioning – Illinois State Plane Coordinates – East Zone) 1378.97 feet to the Center of said Circle. Wind Turbine No. H-03-3-1 A strip of land 3 feet wide being a part of the Southwest Quarter of Section 3, Township 31 North, Range 6 East of the Third Principal Meridian, Grundy County, Illinois, and lying 1.5 feet on each side of the following described Centerline: Commencing at the Northwest Corner of said Southwest Quarter, thence south 1150.69 feet along the West Line of said Southwest Quarter to the Point of Beginning. From said Point of Beginning, thence north 88°-47'-02" east (Bearings derived from Global Positioning – Illinois State Plane Coordinates – East Zone) 659.08 feet to the Point of Terminus.
ALSO:
All that part of a circle lying in the Southwest Quarter of Section 3, Township 31 North, Range 6 East of the Third Principal Meridian, Grundy County, Illinois, said circle having a radius of 100.00 feet and a circumference of 628.32 feet with the center of said circle being more particularly described as follows: Commencing at the Northwest Corner of said Southwest Quarter, thence south 1150.69 feet along the West Line of said Southwest Quarter; thence north 88°-47'-02" east (Bearings derived from Global Positioning – Illinois State Plane Coordinates – East Zone) 659.08 feet to the Center of said Circle. Wind Turbine No. H-04-1-1 INV A strip of land 3 feet wide being a part of the Northwest Quarter of Section 4, Township 31 North, Range 6 East of the Third Principal Meridian, Grundy County, Illinois, and lying 1.5 feet on each side of the following described Centerline: Commencing at the Southwest Corner of said Northwest Quarter, thence north 788.70 feet along the West Line of said Northwest Quarter to the Point of Beginning. From said Point of Beginning, thence north 90°-00'-00" east (Bearings derived from Global Positioning – Illinois State Plane Coordinates – East Zone) 847.29 feet to the Point of Terminus.
ALSO:
All that part of a circle lying in the Northwest Quarter of Section 4, Township 31 North, Range 6 East of the Third Principal Meridian, Grundy County, Illinois, said circle having a radius of 100.00 feet and a circumference of 628.32 feet with the center of said circle being more particularly described as follows: Commencing at the Southwest Corner of said Northwest Quarter, thence north 788.70 feet along the West Line of said Northwest Quarter; thence north 90°-00'-00" east (Bearings derived from Global Positioning – Illinois State Plane Coordinates – East Zone) 847.29 feet to the Center of said Circle. Wind Turbine No. H-04-2-1 A strip of land 3 feet wide being a part of the Northeast Quarter of Section 4, Township 31 North, Range 6 East of the Third Principal Meridian, Grundy County, Illinois, and lying 1.5 feet on each side of the following described Centerline: Commencing at the Southeast Corner of said Northeast Quarter, thence north 537.05 feet along the East Line of said Northeast Quarter to the Point of Beginning. From said Point of Beginning, thence south 90°- 00'-00" west (Bearings derived from Global Positioning – Illinois State Plane Coordinates – East Zone) 2059.75 feet to the Point of Terminus.
ALSO:
All that part of a circle lying in the Northeast Quarter of Section 4, Township 31 North, Range 6 East of the Third Principal Meridian, Grundy County, Illinois, said circle having a radius of 100.00 feet and a circumference of 628.32 feet with the center of said circle being more particularly described as follows: Commencing at the Southeast Corner of said Northeast Quarter, thence north 537.05 feet along the East Line of said Northeast Quarter; thence south 90°-00'-00" west (Bearings derived from Global Positioning – Illinois State Plane Coordinates – East Zone) 2059.75 feet to the Center of said Circle. Wind Turbine No. H-04-2-2 A strip of land 3 feet wide being a part of the Northeast Quarter of Section 4, Township 31 North, Range 6
East of the Third Principal Meridian, Grundy County, Illinois, and lying 1.5 feet on each side of the following described Centerline: Commencing at the Northeast Corner of said Northeast Quarter, thence south 710.05 feet along the East Line of said Northeast Quarter to the Point of Beginning. From said Point of Beginning, thence south 90°- 00'-00" west (Bearings derived from Global Positioning – Illinois State Plane Coordinates – East Zone) 745.56 feet to the Point of Terminus.
ALSO:
All that part of a circle lying in the Northeast Quarter of Section 4, Township 31 North, Range 6 East of the Third Principal Meridian, Grundy County, Illinois, said circle having a radius of 100.00 feet and a circumference of 628.32 feet with the center of said circle being more particularly described as follows: Commencing at the Northeast Corner of said Northeast Quarter, thence south 710.05 feet along the East Line of said Northeast Quarter; thence south 90°-00'-00" west (Bearings derived from Global Positioning – Illinois State Plane Coordinates – East Zone) 745.56 feet to the Center of said Circle. Wind Turbine No. H-04-3-1 A strip of land 3 feet wide being a part of the Southwest Quarter of Section 4, Township 31 North, Range 6 East of the Third Principal Meridian, Grundy County, Illinois, and lying 1.5 feet on each side of the following described Centerline: Commencing at the Southeast Corner of said Southwest Quarter, thence west 213.93 feet along the South Line of said Southwest Quarter to the Point of Beginning. From said Point of Beginning, thence north 00°-08'-27" west (Bearings derived from Global Positioning – Illinois State Plane Coordinates – East Zone) 1971.07 feet to the Point of Terminus.
ALSO:

Not for Records - For Information Only

All that part of a circle lying in the Southwest Quarter of Section 4, Township 31 North, Range 6 East of the Third Principal Meridian, Grundy County, Illinois, said circle having a radius of 100.00 feet and a circumference of 628.32 feet with the center of said circle being more particularly described as follows: Commencing at the Southeast Corner of said Southwest Quarter, thence west 213.93 feet along the South Line of said Southwest Quarter; thence north 00°-08'-27" west (Bearings derived from Global Positioning – Illinois State Plane Coordinates – East Zone) 1971.07 feet to the Center of said Circle. Wind Turbine No. H-04-3-2 A strip of land 3 feet wide being a part of the Southwest Quarter of Section 4, Township 31 North, Range 6 East of the Third Principal Meridian, Grundy County, Illinois, and lying 1.5 feet on each side of the following described Centerline: Commencing at the Southwest Corner of said Southwest Quarter, thence east 757.59 feet along the South Line of said Southwest Quarter to the Point of Beginning. From said Point of Beginning, thence north 00°-08'-36" west (Bearings derived from Global Positioning – Illinois State Plane Coordinates – East Zone) 2049.76 feet to the Point of Terminus.
ALSO:
All that part of a circle lying in the Southwest Quarter of Section 4, Township 31 North, Range 6 East of the Third Principal Meridian, Grundy County, Illinois, said circle having a radius of 100.00 feet and a circumference of 628.32 feet with the center of said circle being more particularly described as follows: Commencing at the Southwest Corner of said Southwest Quarter, thence east 757.59 feet along the South Line of said Southwest Quarter; thence north 00°-08'-36" west (Bearings derived from Global Positioning – Illinois State Plane Coordinates – East Zone) 2049.76 feet to the Center of said Circle. Wind Turbine No. H-04-4-1 A strip of land 3 feet wide being a part of the Southeast Quarter of Section 4, Township 31 North, Range 6 East of the Third Principal Meridian, Grundy County, Illinois, and lying 1.5 feet on each side of the following described Centerline: Commencing at the Northeast Corner of said Southeast Quarter, thence south 568.93 feet along the East Line of said Southeast Quarter to the Point of Beginning. From said Point of Beginning, thence south 89°-22'-51" west (Bearings derived from Global Positioning – Illinois State Plane Coordinates – East Zone) 858.02 feet to the Point of Terminus.
ALSO:
All that part of a circle lying in the Southeast Quarter of Section 4, Township 31 North, Range 6 East of the Third Principal Meridian, Grundy County, Illinois, said circle having a radius of 100.00 feet and a circumference of 628.32 feet with the center of said circle being more particularly described as follows: Commencing at the Northeast Corner of said Southeast Quarter, thence south 568.93 feet along the East Line of said Southeast Quarter; thence south 89°-22'-51" west (Bearings derived from Global Positioning – Illinois State Plane Coordinates – East Zone) 858.02 feet to the Center of said Circle. Wind Turbine No. H-05-1-1 A strip of land 3 feet wide being a part of the North Half of Section 5, Township 31 North, Range 6 East of the Third Principal Meridian, Grundy County, Illinois, and lying 1.5 feet on each side of the following described Centerline: Beginning at the Northeast Corner of the Northwest Quarter of said Section 5 to the Point of Beginning. From said Point of Beginning, thence south 1017.69 feet along the East Line of said Northwest Quarter, thence north 89°-26'-06" west (Bearings derived from Global Positioning – Illinois State Plane Coordinates – East Zone) 897.77 feet to the Point of Terminus.
ALSO:
All that part of a circle lying in the Northwest Quarter of Section 5, Township 31 North, Range 6 East of the Third Principal Meridian, Grundy County, Illinois, said circle having a radius of 100.00 feet and a circumference of 628.32 feet with the center of said circle being more particularly described as follows: Commencing at the Northeast Corner of said Northwest Quarter, thence south 1017.69 feet along the East Line of said Northwest Quarter; thence north 89°-26'-06" west (Bearings derived from Global Positioning – Illinois State Plane Coordinates – East Zone) 897.77 feet to the Center of said Circle. Wind Turbine No. H-05-2-1 A strip of land 3 feet wide being a part of the Northeast Quarter of Section 5, Township 31 North, Range 6 East of the Third Principal Meridian, Grundy County, Illinois, and lying 1.5 feet on each side of the following described Centerline: Commencing at the Southeast Corner of said Northeast Quarter, thence north 17.59 feet along the East Line of said Northeast Quarter; thence south 90°-00'-00" west (Bearings derived from Global Positioning – Illinois State Plane Coordinates – East Zone) 1448.57 feet; thence north 00°-00'-00" east 545.69 feet to the Point of Beginning. From said Point of Beginning, thence south 88°-35'-23" west 533.34 feet to the Point of Terminus.
ALSO:
All that part of a circle lying in the Northeast Quarter of Section 5, Township 31 North, Range 6 East of the Third Principal Meridian, Grundy County, Illinois, said circle having a radius of 100.00 feet and a circumference of 628.32 feet with the center of said circle being more particularly described as follows: Commencing at the Southeast Corner of said Northeast Quarter, thence north 17.59 feet along the East Line of said Northeast Quarter; thence south 90°-00'-00" west (Bearings derived from Global Positioning – Illinois State Plane Coordinates – East Zone) 1448.57 feet; thence north 00°-00'-00" east 545.69 feet ;thence south 88°-35'-23" west 533.34 feet to the Center of said Circle. Wind Turbine No. H-05-2-2 A strip of land 3 feet wide being a part of the Northeast Quarter of Section 5, Township 31 North, Range 6 East of the Third Principal Meridian, Grundy County, Illinois, and lying 1.5 feet on each side of the following described Centerline: Commencing at the Southeast Corner of said Northeast Quarter, thence north 17.59 feet along the East Line of said Northeast Quarter to the Point of Beginning. From said Point of Beginning, thence south 90°- 00'-00" west (Bearings derived from Global Positioning – Illinois State Plane Coordinates – East Zone) 1448.57 feet; thence north 00°-00'-00" east 1889.62 feet to the Point of Terminus.
ALSO:
All that part of a circle lying in the Northeast Quarter of Section 5, Township 31 North, Range 6 East of the Third Principal Meridian, Grundy County, Illinois, said circle having a radius of 100.00 feet and a circumference of 628.32 feet with the center of said circle being more particularly described as follows: Commencing at the Southeast Corner of said Northeast Quarter, thence north 17.59 feet along the East Line of said Northeast Quarter; thence south 90°-00'-00" west (Bearings derived from Global Positioning – Illinois State Plane Coordinates – East Zone) 1448.57 feet; thence north 00°-00'-00" east 1889.62 feet to the Center of said Circle. Wind Turbine No. H-05-3-1 A strip of land 3 feet wide being a part of the Southwest Quarter of Section 5, Township 31 North, Range 6 East of the Third Principal Meridian, Grundy County, Illinois, and lying 1.5 feet on each side of the following described Centerline: Commencing at the Southeast Corner of said Southwest Quarter, thence west 450.69 feet along the South Line of said Southeast Quarter to the Point of Beginning. From said Point of Beginning, thence north 00°- 00'-16" west (Bearings derived from Global Positioning – Illinois State Plane Coordinates – East Zone) 1913.64 feet to the Point of Terminus.
ALSO:

Not for Records
For Information Only

All that part of a circle lying in the Northwest Quarter of Section 5, Township 31 North, Range 6 East of the Third Principal Meridian, Grundy County, Illinois, said circle having a radius of 100.00 feet and a circumference of 628.32 feet with the center of said circle being more particularly described as follows: Commencing at the Southeast Corner of said Southwest Quarter, thence west 450.69 feet along the South Line of said Southeast Quarter; thence north 00°-00'-16" west (Bearings derived from Global Positioning – Illinois State Plane Coordinates – East Zone) 1913.64 feet to the Center of said Circle. Wind Turbine No. H-05-4-1 strip of land 3 feet wide being a part of the Southeast Quarter of Section 5, Township 31 North, Range 6 East of the Third Principal Meridian, Grundy County, Illinois, and lying 1.5 feet on each side of the following described Centerline: Commencing at the Southwest Corner of said Southeast Quarter, thence east 804.55 feet along the South Line of said Southeast Quarter to the Point of Beginning. From said Point of Beginning, thence north 00°- 27'-02 west (Bearings derived from Global Positioning – Illinois State Plane Coordinates – East Zone) 666.11 feet to the Point of Terminus.
ALSO:
All that part of a circle lying in the Southeast Quarter of Section 5, Township 31 North, Range 6 East of the Third Principal Meridian, Grundy County, Illinois, said circle having a radius of 100.00 feet and a circumference of 628.32 feet with the center of said circle being more particularly described as follows: Commencing at the Southwest Corner of said Southeast Quarter, thence east 804.55 feet along the South Line of said Southeast Quarter; thence north 00°-27'-02 west (Bearings derived from Global Positioning – Illinois State Plane Coordinates – East Zone) 666.11 feet to the Center of said Circle. Wind Turbine No. H-05-4-2 A strip of land 3 feet wide being a part of the Southeast Quarter of Section 5, Township 31 North, Range 6 East of the Third Principal Meridian, Grundy County, Illinois, and lying 1.5 feet on each side of the following described Centerline: Commencing at the Northeast Corner of said Southeast Quarter, thence south 547.10 feet along the East Line of said Southeast Quarter to the Point of Beginning. From said Point of Beginning, thence south 90°- 00'-00" west (Bearings derived from Global Positioning – Illinois State Plane Coordinates – East Zone) 732.64 feet to the Point of Terminus.
ALSO:
All that part of a circle lying in the Southeast Quarter of Section 5, Township 31 North, Range 6 East of the Third Principal Meridian, Grundy County, Illinois, said circle having a radius of 100.00 feet and a circumference of 628.32 feet with the center of said circle being more particularly described as follows: Commencing at the Northeast Corner of said Southeast Quarter, thence south 547.10 feet along the East Line of said Southeast Quarter; thence south 90°-00'-00" west (Bearings derived from Global Positioning – Illinois State Plane Coordinates – East Zone) 732.64 feet to the Center of said Circle. Wind Turbine No. H-06-3-1 A strip of land 3 feet wide being a part of the Southeast Quarter of Section 6, Township 31 North, Range 6 East of the Third Principal Meridian, Grundy County, Illinois, and lying 1.5 feet on each side of the following described Centerline: Commencing at the Southeast Corner of said Southeast Quarter, thence south 481.69 feet along the South Line of said Southeast Quarter to the Point of Beginning. From said Point of Beginning, thence north 00°- 00'-30" east (Bearings derived from Global Positioning – Illinois State Plane Coordinates – East Zone) 1654.55 feet to the Point of Terminus.
ALSO:
All that part of a circle lying in the Southeast Quarter of Section 5, Township 31 North, Range 6 East of the Third Principal Meridian, Grundy County, Illinois, said circle having a radius of 100.00 feet and a circumference of 628.32 feet with the center of said circle being more particularly described as follows: Commencing at the Northeast Corner of said Southeast Quarter, thence south 481.69 feet along the South Line of said Southeast Quarter; thence north 90°-00'-00" east (Bearings derived from Global Positioning – Illinois State Plane Coordinates – East Zone) 1654.55 feet to the Center of said Circle. Wind Turbine No. H-07-2-1 A strip of land 3 feet wide being a part of the Northeast Quarter of Section 7, Township 31 North, Range 6 East of the Third Principal Meridian, Grundy County, Illinois, and lying 1.5 feet on each side of the following described Centerline: Commencing at the Southeast Corner of said Northeast Quarter, thence north 828.68 feet along the East Line of said Northeast Quarter to the Point of Beginning. From said Point of Beginning, thence south 90°- 00'-00" west (Bearings derived from Global Positioning – Illinois State Plane Coordinates – East Zone) 704.29 feet to the Point of Terminus.
ALSO:
All that part of a circle lying in the Northeast Quarter of Section 4, Township 31 North, Range 6 East of the Third Principal Meridian, Grundy County, Illinois, said circle having a radius of 100.00 feet and a circumference of 628.32 feet with the center of said circle being more particularly described as follows: Commencing at the Southeast Corner of said Northeast Quarter, thence north 828.68 feet along the East Line of said Northeast Quarter; thence south 90°-00'-00" west (Bearings derived from Global Positioning – Illinois State Plane Coordinates – East Zone) 704.29 feet to the Center of said Circle. Wind Turbine No. H-07-3-1 A strip of land 3 feet wide being a part of the South Half of Section 7, Township 31 North, Range 6 East of the Third Principal Meridian, Grundy County, Illinois, and lying 1.5 feet on each side of the following described Centerline: Commencing at the Northeast Corner of said South Half, thence south 673.57 feet along the East Line of said South Half to the Point of Beginning. From said Point of Beginning, thence south 89°-47'-21" east (Bearings derived from Global Positioning – Illinois State Plane Coordinates – East Zone) 4633.52 feet; thence north 00°-12'-39" west 81.71 feet to the Point of Terminus.
ALSO:
All that part of a circle lying in the South Half of Section 7, Township 31 North, Range 6 East of the Third Principal Meridian, Grundy County, Illinois, said circle having a radius of 100.00 feet and a circumference of 628.32 feet with the center of said circle being more particularly described as follows: Commencing at the Northeast Corner of said South Half, thence south 673.57 feet along the East Line of said South Half; thence south 89°-47'-21" east (Bearings derived from Global Positioning – Illinois State Plane Coordinates – East Zone) 4633.52 feet; thence north 00°-12'-39" west 81.71 feet to the Center of said Circle. Wind Turbine No. H-07-3-2 A strip of land 3 feet wide being a part of the Southwest Quarter of Section 7, Township 31 North, Range 6 East of the Third Principal Meridian, Grundy County, Illinois, and lying 1.5 feet on each side of the following described Centerline: Commencing at the Southeast Corner of said Southwest Quarter, thence west 670.03 feet along the South Line of said Southwest Quarter to the Point of Beginning. From said Point of Beginning, thence north 00°-00'-00" west (Bearings derived from Global Positioning – Illinois State Plane Coordinates – East Zone) 1158.28 feet to the Point of Terminus.
ALSO:
All that part of a circle lying in the Southwest Quarter of Section 7, Township 31 North, Range 6 East of the Third Principal Meridian, Grundy County, Illinois, said circle having a radius of 100.00 feet and a circumference of 628.32 feet with the

Not for Records
Information Only

center of said circle being more particularly described as follows: Commencing at the Southeast Corner of said Southwest Quarter, thence west 670.03 feet along the South Line of said Southwest Quarter; thence north 00°-00'-00" west (Bearings derived from Global Positioning – Illinois State Plane Coordinates – East Zone) 1158.28 feet to the Center of said Circle. Wind Turbine No. H-07-4-1 A strip of land 3 feet wide being a part of the Southeast Quarter of Section 5, Township 31 North, Range 6 East of the Third Principal Meridian, Grundy County, Illinois, and lying 1.5 feet on each side of the following described Centerline: Commencing at the Southeast Corner of said Southeast Quarter, thence west 1850.16 feet along the South Line of said Southeast Quarter to the Point of Beginning. From said Point of Beginning, thence north 00°-11'-26" west (Bearings derived from Global Positioning – Illinois State Plane Coordinates – East Zone) 644.71 feet to the Point of Terminus.

ALSO:

All that part of a circle lying in the Northwest Quarter of Section 5, Township 31 North, Range 6 East of the Third Principal Meridian, Grundy County, Illinois, said circle having a radius of 100.00 feet and a circumference of 628.32 feet with the center of said circle being more particularly described as follows: Commencing at the Southeast Corner of said Southeast Quarter, thence west 1850.16 feet along the South Line of said Southeast Quarter; thence north 00°-11'-26" west (Bearings derived from Global Positioning – Illinois State Plane Coordinates – East Zone) 644.71 feet to the Center of said Circle. Wind Turbine No. H-07-4-2 A strip of land 3 feet wide being a part of the Southeast Quarter of Section 7, Township 31 North, Range 6 East of the Third Principal Meridian, Grundy County, Illinois, and lying 1.5 feet on each side of the following described Centerline: Commencing at the Northeast Corner of the Southeast Quarter of said Section 7, thence south 673.57 feet along the East Line of said Southeast Quarter; thence south 89°-47'-21" west (Bearings derived from Global Positioning – Illinois State Plane Coordinates – East Zone) 2272.36 feet to the Point of Beginning. From said Point of Beginning, thence north 00°-12'-39" west 76.61 feet to the Point of Terminus.

ALSO:

All that part of a circle lying in the Southeast Quarter of Section 7, Township 31 North, Range 6 East of the Third Principal Meridian, Grundy County, Illinois, said circle having a radius of 100.00 feet and a circumference of 628.32 feet with the center of said circle being more particularly described as follows: Commencing at the Northeast Corner of said Southeast Quarter, thence south 673.57 feet along the East Line of said Southeast Quarter; thence south 89°-47'-21" west (Bearings derived from Global Positioning – Illinois State Plane Coordinates – East Zone) 2272.36 feet; thence north 00°-12'-39" west 76.61 feet to the Center of said Circle. Wind Turbine No. H-08-1-1 A strip of land 3 feet wide being a part of the Northwest Quarter of Section 8, Township 31 North, Range 6 East of the Third Principal Meridian, Grundy County, Illinois, and lying 1.5 feet on each side of the following described Centerline: Commencing at the Northeast Corner of said Northwest Quarter, thence west 642.49 feet along the North Line of said Northwest Quarter; thence south 00°-18'-22" east (Bearings derived from Global Positioning – Illinois State Plane Coordinates – East Zone) 1722.17 feet to the Point of Beginning. From said Point of

Beginning, thence south 90°-00'-00" west 98.00 feet to the Point of Terminus.

ALSO:

All that part of a circle lying in the Northwest Quarter of Section 8, Township 31 North, Range 6 East of the Third Principal Meridian, Grundy County, Illinois, said circle having a radius of 100.00 feet and a circumference of 628.32 feet with the center of said circle being more particularly described as follows: Commencing at the Northeast Corner of said Northwest Quarter, thence west 642.49 feet along the North Line of said Northwest Quarter; thence south 00°-18'-22" east (Bearings derived from Global Positioning – Illinois State Plane Coordinates – East Zone) 1722.17 feet; thence south 90°-00'-00" west 98.00 feet to the Center of said Circle. Wind Turbine No. H-08-2-1 A strip of land 3 feet wide being a part of the West Half of Section 8, Township 31 North, Range 6 East of the Third Principal Meridian, Grundy County, Illinois, and lying 1.5 feet on each side of the following described Centerline: Commencing at the Northeast Corner of the Northwest Quarter of said Section 8, thence west 642.49 feet along the North Line of said Northwest Quarter to the Point of Beginning. From said Point of Beginning, thence south 00°-18'-22" east (Bearings derived from Global Positioning – Illinois State Plane Coordinates – East Zone) 1722.17 feet; thence south 00°-21'-32" west 1468.67 feet to the Point of Terminus.

ALSO:

All that part of a circle lying in the Southwest Quarter of Section 8, Township 31 North, Range 6 East of the Third Principal Meridian, Grundy County, Illinois, said circle having a radius of 100.00 feet and a circumference of 628.32 feet with the center of said circle being more particularly described as follows: Commencing at the Northeast Corner of the Northwest Quarter of said Section 8, thence west 642.49 feet along the North Line of said Northwest Quarter; thence south 00°-18'-22" east (Bearings derived from Global Positioning – Illinois State Plane Coordinates – East Zone) 1722.17 feet; thence south 00°-21'-32" west 1468.67 feet to the Center of said Circle. Wind Turbine No. H-08-2-2 A strip of land 3 feet wide being a part of the Northeast Quarter of Section 8, Township 31 North, Range 6 East of the Third Principal Meridian, Grundy County, Illinois, and lying 1.5 feet on each side of the following described Centerline: Commencing at the Northwest Corner of said Northeast Quarter, thence east 1061.61 feet along the North Line of said Northeast Quarter to the Point of Beginning. From said Point of Beginning, thence south 00°- 00'-00" west (Bearings derived from Global Positioning – Illinois State Plane Coordinates – East Zone) 662.44 feet to the Point of Terminus.

ALSO:

All that part of a circle lying in the Northeast Quarter of Section 8, Township 31 North, Range 6 East of the Third Principal Meridian, Grundy County, Illinois, said circle having a radius of 100.00 feet and a circumference of 628.32 feet with the center of said circle being more particularly described as follows:

Commencing at the Northwest Corner of said Northeast Quarter, thence east 1061. 1 feet along the North Line of said Northeast Quarter; thence south 00°-00'-00" west (Bearings derived from Global Positioning – Illinois State Plane Coordinates – East Zone) 662.44 feet to the Center of said Circle. Wind Turbine No. H-08-4-1 A strip of land 3 feet wide being a part of the Southeast Quarter of Section 8, Township 31 North, Range 6 East of the Third Principal Meridian, Grundy County, Illinois, and lying 1.5 feet on each side of the following described Centerline: Commencing at the Southwest Corner of said Southeast Quarter, thence east 1108.16 feet along the South Line of said Southeast Quarter to the Point of Beginning. From said Point of Beginning, thence north 00°- 00'-00" east (Bearings derived from Global Positioning – Illinois State Plane Coordinates – East Zone) 2395.26 feet to the Point of Terminus.

ALSO:

All that part of a circle lying in the Southeast Quarter of Section 8, Township 31 North, Range 6 East of the Third Principal Meridian, Grundy County, Illinois, said circle having a radius of 100.00 feet and a circumference of 628.32 feet with the center of said circle being more particularly described as follows: Commencing at the Southwest Corner of said Southeast

Not for Records Information only

Quarter, thence east 1108.16 feet along the South Line of said Southeast Quarter; thence north 00°-00'-00" east (Bearings derived from Global Positioning – Illinois State Plane Coordinates – East Zone) 2395.26 feet to the Center of said Circle. Wind Turbine No. H-09-2-1 A strip of land 3 feet wide being a part of the Northeast Quarter of Section 9, Township 31 North, Range 6 East of the Third Principal Meridian, Grundy County, Illinois, and lying 1.5 feet on each side of the following described Centerline: Commencing at the Northwest Corner of said Northeast Quarter, thence east 747.14 feet along the North Line of said Northeast Quarter to the Point of Beginning. From said Point of Beginning, thence south 00°- 00'-00" east (Bearings derived from Global Positioning – Illinois State Plane Coordinates – East Zone) 640.77 feet to the Point of Terminus.
ALSO:
All that part of a circle lying in the Northwest Quarter of Section 9, Township 31 North, Range 6 East of the Third Principal Meridian, Grundy County, Illinois, said circle having a radius of 100.00 feet and a circumference of 628.32 feet with the center of said circle being more particularly described as follows: Commencing at the Northwest Corner of said Northeast Quarter, thence east 747.14 feet along the North Line of said Northeast Quarter; thence south 00°-00'-00" east (Bearings derived from Global Positioning – Illinois State Plane Coordinates – East Zone) 640.77 feet to the Center of said Circle. Wind Turbine No. H-09-3-1 A strip of land 3 feet wide being a part of the Southwest Quarter of Section 9, Township 31 North, Range 6 East of the Third Principal Meridian, Grundy County, Illinois, and lying 1.5 feet on each side of the following described Centerline: Commencing at the Southwest Corner of said Southwest Quarter, thence north 766.83 feet along the West Line of said Southwest Quarter to the Point of Beginning. From said Point of Beginning, thence north 90°-00'-00" east (Bearings derived from Global Positioning – Illinois State Plane Coordinates – East Zone) 1958.70 feet to the Point of Terminus.
ALSO:
All that part of a circle lying in the Southwest Quarter of Section 9, Township 31 North, Range 6 East of the Third Principal Meridian, Grundy County, Illinois, said circle having a radius of 100.00 feet and a circumference of 628.32 feet with the center of said circle being more particularly described as follows: Commencing at the Southwest Corner of said Southwest Quarter, thence north 766.83 feet along the West Line of said Southwest Quarter; thence north 90°-00'-00" east (Bearings derived from Global Positioning – Illinois State Plane Coordinates – East Zone) 1958.70 feet to the Center of said Circle. Wind Turbine No. H-09-3-2 A strip of land 3 feet wide being a part of the Southwest Quarter of Section 9, Township 31 North, Range 6 East of the Third Principal Meridian, Grundy County, Illinois, and lying 1.5 feet on each side of the following described Centerline: Commencing at the Northwest Corner of said Southwest Quarter, thence south 10.00 feet along the West Line of said Southwest Quarter to the Point of Beginning. From said Point of Beginning, thence north 89°-47'-25" east (Bearings derived from Global Positioning – Illinois State Plane Coordinates – East Zone) 1618.50 feet; thence south 00°-12'-35" east 239.97 feet to the Point of Terminus.
ALSO:
All that part of a circle lying in the Southwest Quarter of Section 9, Township 31 North, Range 6 East of the Third Principal Meridian, Grundy County, Illinois, said circle having a radius of 100.00 feet and a circumference of 628.32 feet with the center of said circle being more particularly described as follows: Commencing at the Northwest Corner of said Southwest Quarter, thence south 10.00 feet along the West Line of said Southwest Quarter; thence north 89°-47'-25" east (Bearings derived from Global Positioning – Illinois State Plane Coordinates – East Zone) 1618.50 feet; thence south 00°-12'-35" east 239.97 feet to the Center of said Circle. Wind Turbine No. H-09-4-1 A strip of land 3 feet wide being a part of the Southeast Quarter of Section 9, Township 31 North, Range 6 East of the Third Principal Meridian, Grundy County, Illinois, and lying 1.5 feet on each side of the following described Centerline: Commencing at the Southwest Corner of said Southeast Quarter, thence east 820.63 feet along the South Line of said Southeast Quarter to the Point of Beginning. From said Point of beginning, thence north 00°- 08'-39" east (Bearings derived from Global Positioning – Illinois State Plane Coordinates – East Zone) 1930.01 feet; thence north 90°-00'-00" west 98.00 feet to the Point of Terminus.
ALSO:
All that part of a circle lying in the Southeast Quarter of Section 9, Township 31 North, Range 6 East of the Third Principal Meridian, Grundy County, Illinois, said circle having a radius of 100.00 feet and a circumference of 628.32 feet with the center of said circle being more particularly described as follows: Commencing at the Southwest Corner of said Southeast Quarter, thence east 820.63 feet along the South Line of said Southeast Quarter; thence north 00°-08'-39" east (Bearings derived from Global Positioning – Illinois State Plane Coordinates – East Zone) 1930.01 feet; thence north 90°-00'-00" west 98.00 feet to the Center of said Circle. Wind Turbine No. H-09-4-2 A strip of land 3 feet wide being a part of the Southeast Quarter of Section 9, Township 31 North, Range 6 East of the Third Principal Meridian, Grundy County, Illinois, and lying 1.5 feet on each side of the following described Centerline: Commencing at the Southwest Corner of said Southeast Quarter, thence east 820.63 feet along the South Line of said Southeast Quarter; thence north 00°-08'-39" east (Bearings derived from Global Positioning – Illinois State Plane Coordinates – East Zone) 605.30 feet to the Point of Beginning. From said Point of Beginning thence north 89°-51'-21" west 98.00 feet to the Point of Terminus.
ALSO:
All that part of a circle lying in the Southeast Quarter of Section 9, Township 31 North, Range 6 East of the Third Principal Meridian, Grundy County, Illinois, said circle having a radius of 100.00 feet and a circumference of 628.32 feet with the center of said circle being more particularly described as follows: Commencing at the Southwest Corner of said Southeast Quarter, thence east 820.63 feet along the South Line of said Southeast Quarter; thence north 00°-08'-39" east (Bearings derived from Global Positioning – Illinois State Plane Coordinates – East Zone) 605.30 feet to the Point of Beginning. From said Point of Beginning thence north 89°-51'-21" west 98.00 feet to the Center of said Circle. Wind Turbine No. H-10-1-1 A strip of land 3 feet wide being a part of the Northwest Quarter of Section 10, Township 31 North, Range 6 East of the Third Principal Meridian, Grundy County, Illinois, and lying 1.5 feet on each side of the following described Centerline: Commencing at the Northeast Corner of said Northwest Quarter, thence west 417.54 feet along the North Line of said Northwest Quarter to the Point of Beginning. From said Point of Beginning, thence south 00°-00'-00" west (Bearings derived from Global Positioning – Illinois State Plane Coordinates – East Zone) 296.09 feet; thence north 90°-00'-00" east 95.84 feet; thence south 00°-30'-01" east 1448.78 feet to the Point of Terminus.
ALSO:
All that part of a circle lying in the Northwest Quarter of Section 10, Township 31 North, Range 6 East of the Third Principal Meridian, Grundy County, Illinois, said circle having a radius of 100.00 feet and a circumference of 628.32 feet with the center of said circle being more particularly described as follows: Commencing at the Northeast Corner of said Northwest Quarter, thence west 417.54 feet along the North Line of said Northwest Quarter; thence south 00°-00'-00" west (Bearings

Not for Records
For Information Only

derived from Global Positioning – Illinois State Plane Coordinates – East Zone) 296.09 feet; thence north 90°-00'-00" east 95.84 feet; thence south 00°-30'-01" east 1448.78 feet to the Center of said Circle. Wind Turbine No. H-10-1-2 A strip of land 3 feet wide being a part of the Northwest Quarter of Section 10, Township 31 North, Range 6 East of the Third Principal Meridian, Grundy County, Illinois, and lying 1.5 feet on each side of the following described Centerline: Commencing at the Northwest Corner of said Northwest Quarter, thence east 656.12 feet along the North Line of said Northwest Quarter to the Point of Beginning. From said Point of Beginning, thence south 00°-00'-00" west (Bearings derived from Global Positioning – Illinois State Plane Coordinates – East Zone) 1551.92 feet to the Point of Terminus.
ALSO:
All that part of a circle lying in the Northwest Quarter of Section 10, Township 31 North, Range 6 East of the Third Principal Meridian, Grundy County, Illinois, said circle having a radius of 100.00 feet and a circumference of 628.32 feet with the center of said circle being more particularly described as follows:Commencing at the Northwest Corner of said Northwest Quarter, thence east 656.12 feet along the North Line of said Northwest Quarter; thence south 00°-00'-00" west (Bearings derived from Global Positioning – Illinois State Plane Coordinates – East Zone) 1551.92 feet to the Center of said Circle. Wind Turbine No. H-10-2-1 A strip of land 3 feet wide being a part of the Northeast Quarter of Section 10, Township 31 North, Range 6 East of the Third Principal Meridian, Grundy County, Illinois, and lying 1.5 feet on each side of the following described Centerline: Commencing at the Northeast Corner of said Northeast Quarter, thence west 837.30 along the North Line of said Northeast Quarter to the Point of Beginning. From said Point of Beginning, thence south 00°-00'- 00" east (Bearings derived from Global Positioning – Illinois State Plane Coordinates – East Zone) 808.34 feet; thence north 90°-00'-00" east 48.74 feet to the Point of Terminus.
ALSO:
All that part of a circle lying in the Northeast Quarter of Section 10, Township 31 North, Range 6 East of the Third Principal Meridian, Grundy County, Illinois, said circle having a radius of 100.00 feet and a circumference of 628.32 feet with the center of said circle being more particularly described as follows: Commencing at the Northeast Corner of said Northeast Quarter, thence west 837.30 along the North Line of said Northeast Quarter; thence south 00°-00'-00" east (Bearings derived from Global Positioning – Illinois State Plane Coordinates – East Zone) 808.34 feet; thence south 90°-00'-00" east 48.74 feet to the Center of said Circle. Wind Turbine No. H-10-4-1 A strip of land 3 feet wide being a part of the Northeast Quarter of Section 10, Township 31 North, Range 6 East of the Third Principal Meridian, Grundy County, Illinois, and lying 1.5 feet on each side of the following described Centerline: Commencing at the Northeast Corner of said Northeast Quarter, thence west 837.30 along the North Line of said Northeast Quarter to the Point of Beginning. From said Point of Beginning, thence south 00°-00'- 00" east (Bearings derived from Global Positioning – Illinois State Plane Coordinates – East Zone) 808.34 feet; thence south 90°-00'-00" west 480.11 feet; thence south 00°-24'-44" west 1477.82 feet to the Point of Terminus.
ALSO:
All that part of a circle lying in the Northeast Quarter of Section 10, Township 31 North, Range 6 East of the Third Principal Meridian, Grundy County, Illinois, said circle having a radius of 100.00 feet and a circumference of 628.32 feet with the center of said circle being more particularly described as follows: Commencing at the Northeast Corner of said Northeast Quarter, thence west 837.30 along the North Line of said Northeast Quarter; thence south 00°-00'-00" east (Bearings derived from Global Positioning – Illinois State Plane Coordinates – East Zone) 808.34 feet; thence south 90°-00'-00" west 480.11 feet; thence south 00°-24'-44" west 1477.82 feet to the Center of said Circle. Wind Turbine No. H-11-1-2 A strip of land 3 feet wide being a part of the Northwest Quarter of Section 11, Township 31 North, Range 6 East of the Third Principal Meridian, Grundy County, Illinois, and lying 1.5 feet on each side of the following described Centerline: Commencing at the Northwest Corner of said Northwest Quarter, thence east 982.85 feet along the North Line of said Northwest Quarter to the Point of Beginning. From said Point of Beginning, thence south 00°-48'-55" east (Bearings derived from Global Positioning – Illinois State Plane Coordinates – East Zone) 1146.91 feet to the Point of Terminus.
ALSO:
All that part of a circle lying in the Northwest Quarter of Section 11, Township 31 North, Range 6 East of the Third Principal Meridian, Grundy County, Illinois, said circle having a radius of 100.00 feet and a circumference of 628.32 feet with the center of said circle being more particularly described as follows: Commencing at the Northwest Corner of said Northwest Quarter, thence east 982.85 feet along the North Line of said Northwest Quarter; thence south 00°-48'-55" east (Bearings derived from Global Positioning – Illinois State Plane Coordinates – East Zone) 1146.91 feet to the Center of said Circle. Wind Turbine No. H-11-2-1 A strip of land 3 feet wide being a part of the Northeast Quarter of Section 11, Township 31 North, Range 6 East of the Third Principal Meridian, Grundy County, Illinois, and lying 1.5 feet on each side of the following described Centerline: Commencing at the Northwest Corner of said Northeast Quarter, thence east 756.92 feet along the North Line of said Northeast Quarter to the Point of Beginning. From said Point of Beginning, thence south 00°- 00'-00" east (Bearings derived from Global Positioning – Illinois State Plane Coordinates – East Zone) 2296.04 feet to the Point of Terminus.
ALSO:
All that part of a circle lying in the Northeast Quarter of Section 11, Township 31 North, Range 6 East of the Third Principal Meridian, Grundy County, Illinois, said circle having a radius of 100.00 feet and a circumference of 628.32 feet with the center of said circle being more particularly described as follows: Commencing at the Northwest Corner of said Northeast Quarter, thence east 756.92 feet along the North Line of said Northeast Quarter; thence south 00°-00'-00" east (Bearings derived from Global Positioning – Illinois State Plane Coordinates – East Zone) 2296.04 feet to the Center of said Circle. Wind Turbine No. H-11-3-1A strip of land 3 feet wide being a part of the Southwest Quarter of Section 11, Township 31 North, Range 6 East of the Third Principal Meridian, Grundy County, Illinois, and lying 1.5 feet on each side of the following described Centerline: Commencing at the Southeast Corner of said Southwest Quarter, thence west 761.42 feet along the South Line of said Southwest Quarter to the Point of Beginning. From said Point of Beginning, thence north 00°-09'-47" east (Bearings derived from Global Positioning – Illinois State Plane Coordinates – East Zone) 1265.09 feet to the Point of Terminus.
ALSO:
All that part of a circle lying in the Southwest Quarter of Section 11, Township 31 North, Range 6 East of the Third Principal Meridian, Grundy County, Illinois, said circle having a radius of 100.00 feet and a circumference of 628.32 feet with the center of said circle being more particularly described as follows: Commencing at the Southeast Corner of said Southwest Quarter, thence west 761.42 feet along the South Line of said Southwest Quarter; thence north 00°-09'-47" east (Bearings derived from Global Positioning – Illinois State Plane Coordinates – East Zone) 1265.09 feet to the Center of said Circle.

Not for Recording
Information Only

Wind Turbine No. H-11-4-1 A strip of land 3 feet wide being a part of the Southeast Quarter of Section 11, Township 31 North, Range 6 East of the Third Principal Meridian, Grundy County, Illinois, and lying 1.5 feet on each side of the following described Centerline: Commencing at the Southwest Corner of said Southeast Quarter, thence east 1007.37 feet along the South Line of said Southeast Quarter to the Point of Beginning. From said Point of Beginning, thence north 00°-35'-41" west (Bearings derived from Global Positioning – Illinois State Plane Coordinates – East Zone) 1429.59 feet to the Point of Terminus.
ALSO:
All that part of a circle lying in the Southeast Quarter of Section 11, Township 31 North, Range 6 East of the Third Principal Meridian, Grundy County, Illinois, said circle having a radius of 100.00 feet and a circumference of 628.32 feet with the center of said circle being more particularly described as follows: Commencing at the Southwest Corner of said Southeast Quarter, thence east 1007.37 feet along the South Line of said Southeast Quarter; thence north 00°-35'-41" west (Bearings derived from Global Positioning – Illinois State Plane Coordinates – East Zone) 1429.59 feet to the Center of said Circle.
Wind Turbine No. H-12-1-1 A strip of land 3 feet wide being a part of the West Half of Section 12, Township 31 North, Range 6 East of the Third Principal Meridian, Grundy County, Illinois, and lying 1.5 feet on each side of the following described Centerline: Commencing at the Southeast Corner of said West Half, thence west 901.31 feet along the South Line of said West Half to the Point of Beginning. From said Point of Beginning, thence north 00°-10'-15" west (Bearings derived from Global Positioning – Illinois State Plane Coordinates – East Zone) 3164.87 feet; thence north 78°-20'-52" east 288.05 feet to the Point of Terminus.
ALSO:
All that part of a circle lying in the Northwest Quarter of Section 12, Township 31 North, Range 6 East of the Third Principal Meridian, Grundy County, Illinois, said circle having a radius of 100.00 feet and a circumference of 628.32 feet with the center of said circle being more particularly described as follows: Commencing at the Southeast Corner of the West Half of said Section 12, thence west 901.31 feet along the South Line of said West Half; thence north 00°-10'-15" west (Bearings derived from Global Positioning – Illinois State Plane Coordinates – East Zone) 3164.87 feet; thence north 78°-20'-52" east 288.05 feet to the Center of said Circle. Wind Turbine No. H-12-3-1 A strip of land 3 feet wide being a part of the Southeast Quarter of Section 12, Township 31 North, Range 6 East of the Third Principal Meridian, Grundy County, Illinois, and lying 1.5 feet on each side of the following described Centerline: Commencing at the Southeast Corner of the West Half of said Section 12, thence west 901.31 feet along the South Line of said West Half; thence north 00°-10'-15" west (Bearings derived from Global Positioning – Illinois State Plane Coordinates – East Zone) 1221.62 feet to the Point of Beginning. From said Point of Beginning, thence south 89°-49'-45" west 98.65 feet to the Point of Terminus.
ALSO:
All that part of a circle lying in the Southwest Quarter of Section 12, Township 31 North, Range 6 East of the Third Principal Meridian, Grundy County, Illinois, said circle having a radius of 100.00 feet and a circumference of 628.32 feet with the center of said circle being more particularly described as follows: Commencing at the Southeast Corner of the West Half of said Section 12, thence west 901.31 feet along the South Line of said West Half; thence north 00°-10'-15" west (Bearings derived from Global Positioning – Illinois State Plane Coordinates – East Zone) 1221.62 feet ;thence south 89°-49'-45" west 98.65 feet to the Center of said Circle. Wind Turbine No. H-13-1-1 A strip of land 3 feet wide being a part of the Northwest Quarter of Section 13, Township 31 North, Range 6 East of the Third Principal Meridian, Grundy County, Illinois, and lying 1.5 feet on each side of the following described Centerline: Commencing at the Northeast Corner of said Northwest Quarter, thence west 745.27 feet along the North Line of said Northwest Quarter to the Point of Beginning. From said Point of Beginning, thence south 00°-53'-25" west (Bearings derived from Global Positioning – Illinois State Plane Coordinates – East Zone) 692.83 feet to the Point of Terminus.
ALSO:
All that part of a circle lying in the Northwest Quarter of Section 13, Township 31 North, Range 6 East of the Third Principal Meridian, Grundy County, Illinois, said circle having a radius of 100.00 feet and a circumference of 628.32 feet with the center of said circle being more particularly described as follows: Commencing at the Northeast Corner of said Northwest Quarter, thence west 745.27 feet along the North Line of said Northwest Quarter; thence south 00°-53'-25" west (Bearings derived from Global Positioning – Illinois State Plane Coordinates – East Zone) 692.83 feet to the Center of said Circle.
Wind Turbine No. H-13-3-1 A strip of land 3 feet wide being a part of the Southwest Quarter of Section 13, Township 31 North, Range 6 East of the Third Principal Meridian, Grundy County, Illinois, and lying 1.5 feet on each side of the following described Centerline: Commencing at the Southwest Corner of said Southwest Quarter, thence east 654.97 feet along the South Line of said Southwest Quarter to the Point of Beginning. From said Point of Beginning, thence north 00°-13'-26" west (Bearings derived from Global Positioning – Illinois State Plane Coordinates – East Zone) 1147.11 feet to the Point of Terminus.
ALSO:
All that part of a circle lying in the Southwest Quarter of Section 13, Township 31 North, Range 6 East of the Third Principal Meridian, Grundy County, Illinois, said circle having a radius of 100.00 feet and a circumference of 628.32 feet with the center of said circle being more particularly described as follows: Commencing at the Southwest Corner of said Southwest Quarter, thence east 654.97 feet along the South Line of said Southwest Quarter; thence north 00°-13'-26" west (Bearings derived from Global Positioning – Illinois State Plane Coordinates – East Zone) 1147.11 feet to the Center of said Circle.
Wind Turbine No. H-14-1-1 A strip of land 3 feet wide being a part of the Northwest Quarter of Section 14, Township 31 North, Range 6 East of the Third Principal Meridian, Grundy County, Illinois, and lying 1.5 feet on each side of the following described Centerline: Commencing at the Northeast Corner of said Northwest Quarter, thence west 678.61 feet along the North Line of said Northwest Quarter to the Point of Beginning. From said Point of Beginning, thence south 00°-32'-13" west (Bearings derived from Global Positioning – Illinois State Plane Coordinates – East Zone) 728.13 feet to the Point of Terminus.
ALSO:
All that part of a circle lying in the Northwest Quarter of Section 14, Township 31 North, Range 6 East of the Third Principal Meridian, Grundy County, Illinois, said circle having a radius of 100.00 feet and a circumference of 628.32 feet with the center of said circle being more particularly described as follows: Commencing at the Northeast Corner of said Northwest Quarter, thence west 678.61 feet along the North Line of said Northwest Quarter; thence south 00°-32'-13" west (Bearings derived from Global Positioning – Illinois State Plane Coordinates – East Zone) 728.13 feet to the Center of said Circle.
Wind Turbine No. H-14-1-2 A strip of land 3 feet wide being a part of the Northwest Quarter of Section 14, Township 31 North, Range 6 East of the Third Principal Meridian, Grundy County, Illinois, and lying 1.5 feet on each side of the

Not for Official Use
For Information Only

following described Centerline: Commencing at the Northwest Corner of said Northwest Quarter, thence east 696.33 feet along the North Line of said Northwest Quarter to the Point of Beginning. From said Point of Beginning, thence south 00°-18'-27" east (Bearings derived from Global Positioning – Illinois State Plane Coordinates – East Zone) 1836.82 feet to the Point of Terminus.
ALSO:
All that part of a circle lying in the Northwest Quarter of Section 14, Township 31 North, Range 6 East of the Third Principal Meridian, Grundy County, Illinois, said circle having a radius of 100.00 feet and a circumference of 628.32 feet with the center of said circle being more particularly described as follows: Commencing at the Northwest Corner of said Northwest Quarter, thence east 696.33 feet along the North Line of said Northwest Quarter; thence south 00°-18'-27" east (Bearings derived from Global Positioning – Illinois State Plane Coordinates – East Zone) 1836.82 feet to the Center of said Circle.
Wind Turbine No. H-14-2-1 A strip of land 3 feet wide being a part of the Northeast Quarter of Section 14, Township 31 North, Range 6 East of the Third Principal Meridian, Grundy County, Illinois, and lying 1.5 feet on each side of the following described Centerline: Commencing at the Northwest Corner of said Northeast Quarter, thence east 897.04 feet along the North Line of said Northeast Quarter to the Point of Beginning. From said Point of Beginning, thence south 00°-00'-00" east (Bearings derived from Global Positioning – Illinois State Plane Coordinates – East Zone) 2070.72 feet; thence south 89°-42'-51" east 172.90 feet to the Point of Terminus.
ALSO:
All that part of a circle lying in the Northeast Quarter of Section 14, Township 31 North, Range 6 East of the Third Principal Meridian, Grundy County, Illinois, said circle having a radius of 100.00 feet and a circumference of 628.32 feet with the center of said circle being more particularly described as follows: Commencing at the Northwest Corner of said Northeast Quarter, thence east 897.04 feet along the North Line of said Northeast Quarter; thence south 00°-00'-00" east (Bearings derived from Global Positioning – Illinois State Plane Coordinates – East Zone) 2070.72 feet; thence south 89°-42'-51" east 172.90 feet to the Center of said Circle. Wind Turbine No. H-14-3-1 A strip of land 3 feet wide being a part of the Southwest Quarter of Section 14, Township 31 North, Range 6 East of the Third Principal Meridian, Grundy County, Illinois, and lying 1.5 feet on each side of the following described Centerline: Commencing at the Southeast Corner of said Southwest Quarter, thence west 649.79 feet along the South Line of said Southwest Quarter to the Point of Beginning. From said Point of Beginning, thence north 00°-42'-01" west (Bearings derived from Global Positioning – Illinois State Plane Coordinates – East Zone) 2031.90 feet to the Point of Terminus.
ALSO:
All that part of a circle lying in the Southwest Quarter of Section 14, Township 31 North, Range 6 East of the Third Principal Meridian, Grundy County, Illinois, said circle having a radius of 100.00 feet and a circumference of 628.32 feet with the center of said circle being more particularly described as follows: Commencing at the Southeast Corner of said Southwest Quarter, thence west 649.79 feet along the South Line of said Southwest Quarter; thence north 00°-42'-01" west (Bearings derived from Global Positioning – Illinois State Plane Coordinates – East Zone) 2031.90 feet to the Center of said Circle.
Wind Turbine No. H-14-3-2A A strip of land 3 feet wide being a part of the Southwest Quarter of Section 14, Township 31 North, Range 6 East of the Third Principal Meridian, Grundy County, Illinois, and lying 1.5 feet on each side of the following described Centerline: Commencing at the Southwest Corner of said Southwest Quarter, thence east 642.15 feet along the South Line of said Southwest Quarter to the Point of Beginning. From said Point of Beginning, thence north 00°-00'-00" west (Bearings derived from Global Positioning – Illinois State Plane Coordinates – East Zone) 656.32 feet to the Point of Terminus.
ALSO:
All that part of a circle lying in the Southwest Quarter of Section 14, Township 31 North, Range 6 East of the Third Principal Meridian, Grundy County, Illinois, said circle having a radius of 100.00 feet and a circumference of 628.32 feet with the center of said circle being more particularly described as follows: Commencing at the Southwest Corner of said Southwest Quarter, thence east 642.15 feet along the South Line of said Southwest Quarter; thence north 00°-00'-00" west (Bearings derived from Global Positioning – Illinois State Plane Coordinates – East Zone) 656.32 feet to the Center of said Circle.
Wind Turbine No. H-14-4-1 A strip of land 3 feet wide being a part of the Southeast Quarter of Section 14, Township 31 North, Range 6 East of the Third Principal Meridian, Grundy County, Illinois, and lying 1.5 feet on each side of the following described Centerline: Commencing at the Southeast Corner of said Southeast Quarter, thence west 652.24 feet along the South Line of said Southeast Quarter to the Point of Beginning. From said Point of Beginning, thence north 00°-38'-29" west (Bearings derived from Global Positioning – Illinois State Plane Coordinates – East Zone) 2013.63 feet to the Point of Terminus.
ALSO:
All that part of a circle lying in the Southeast Quarter of Section 14, Township 31 North, Range 6 East of the Third Principal Meridian, Grundy County, Illinois, said circle having a radius of 100.00 feet and a circumference of 628.32 feet with the center of said circle being more particularly described as follows: Commencing at the Southeast Corner of said Southeast Quarter, thence west 652.24 feet along the South Line of said Southeast Quarter; thence north 00°-38'-29" west (Bearings derived from Global Positioning – Illinois State Plane Coordinates – East Zone) 2013.63 feet to the Center of said Circle.
Wind Turbine No. H-14-4-2 A strip of land 3 feet wide being a part of the Southeast Quarter of Section 14, Township 31 North, Range 6 East of the Third Principal Meridian, Grundy County, Illinois, and lying 1.5 feet on each side of the following described Centerline: Commencing at the Southwest Corner of said Southeast Quarter, thence east 620.03 feet along the South Line of said Southeast Quarter to the Point of Beginning. From said Point of Beginning, thence north 01°- 01'-43" west (Bearings derived from Global Positioning – Illinois State Plane Coordinates – East Zone) 686.45 feet to the Point of Terminus.
ALSO:
All that part of a circle lying in the Southeast Quarter of Section 14, Township 31 North, Range 6 East of the Third Principal Meridian, Grundy County, Illinois, said circle having a radius of 100.00 feet and a circumference of 628.32 feet with the center of said circle being more particularly described as follows: Commencing at the Southwest Corner of said Southeast Quarter, thence east 620.03 feet along the South Line of said Southeast Quarter; thence north 01°-01'-43" west (Bearings derived from Global Positioning – Illinois State Plane Coordinates – East Zone) 686.45 feet to the Center of said Circle.
Wind Turbine No. H-15-1-1 A strip of land 3 feet wide being a part of the Northwest Quarter of Section 15, Township 31 North, Range 6 East of the Third Principal Meridian, Grundy County, Illinois, and lying 1.5 feet on each side of the following described Centerline: Commencing at the Northwest Corner of said Northwest Quarter, thence east 839.87 feet along the North Line of said Northwest Quarter to the Point of Beginning. From said Point of Beginning, thence south 00°-00'-00" east

Not for Recording
For Information Only

(Bearings derived from Global Positioning – Illinois State Plane Coordinates – East Zone) 811.20 feet to the Point of Terminus.
ALSO:
All that part of a circle lying in the Northwest Quarter of Section 15, Township 31 North, Range 6 East of the Third Principal Meridian, Grundy County, Illinois, said circle having a radius of 100.00 feet and a circumference of 628.32 feet with the center of said circle being more particularly described as follows: Commencing at the Northwest Corner of said Northwest Quarter, thence east 839.87 feet along the North Line of said Northwest Quarter; thence south 00°-00'-00" east (Bearings derived from Global Positioning – Illinois State Plane Coordinates – East Zone) 811.20 feet to the Center of said Circle. Wind Turbine No. H-15-1-2 A strip of land 3 feet wide being a part of the Northwest Quarter of Section 15, Township 31 North, Range 6 East of the Third Principal Meridian, Grundy County, Illinois, and lying 1.5 feet on each side of the following described Centerline: Commencing at the Northeast Corner of said Northwest Quarter, thence west 600.91 feet along the North Line of said Northwest Quarter to the Point of Beginning. From said Point of Beginning, thence south 00°-00'-00" west (Bearings derived from Global Positioning – Illinois State Plane Coordinates – East Zone) 2068.88 feet to the Point of Terminus.
ALSO:
All that part of a circle lying in the Northwest Quarter of Section 15, Township 31 North, Range 6 East of the Third Principal Meridian, Grundy County, Illinois, said circle having a radius of 100.00 feet and a circumference of 628.32 feet with the center of said circle being more particularly described as follows: Commencing at the Northeast Corner of said Northwest Quarter, thence west 600.91 feet along the North Line of said Northwest Quarter; thence south 00°-00'-00" west (Bearings derived from Global Positioning – Illinois State Plane Coordinates – East Zone) 2068.88 feet to the Center of said Circle. Wind Turbine No. H-15-2-1 A strip of land 3 feet wide being a part of the Southeast Quarter of Section 15, Township 31 North, Range 6 East of the Third Principal Meridian, Grundy County, Illinois, and lying 1.5 feet on each side of the following described Centerline: Commencing at the Southeast Corner of said Southeast Quarter, thence west 666.87 feet along the South Line of said Southeast Quarter to the Point of Beginning. From said Point of Beginning, thence north 16°-48'-17" east (Bearings derived from Global Positioning – Illinois State Plane Coordinates – East Zone) 218.55 feet; thence north 00°-13'-37" west 1828.28 feet to the Point of Terminus.
ALSO:
All that part of a circle lying in the Southeast Quarter of Section 15, Township 31 North, Range 6 East of the Third Principal Meridian, Grundy County, Illinois, said circle having a radius of 100.00 feet and a circumference of 628.32 feet with the center of said circle being more particularly described as follows: Commencing at the Southeast Corner of said Southeast Quarter, thence west 666.87 feet along the South Line of said Southeast Quarter to the Point of Beginning. From said Point of Beginning, thence north 16°- 48'-17" east (Bearings derived from Global Positioning – Illinois State Plane Coordinates – East Zone) 218.55 feet; thence north 00°-13'-37" west 1828.28 feet to the Point of Terminus. Wind Turbine No. H-15-2-2 A strip of land 3 feet wide being a part of the Northeast Quarter of Section 15, Township 31 North, Range 6 East of the Third Principal Meridian, Grundy County, Illinois, and lying 1.5 feet on each side of the following described Centerline: Commencing at the Northwest Corner of said Northeast Quarter, thence east 1034.79 feet along the North Line of said Northeast Quarter to the Point of Beginning. From said Point of Beginning, thence south 00°- 00'-00" east (Bearings derived from Global Positioning – Illinois State Plane Coordinates – East Zone) 1409.57 feet to the Point of Terminus.
ALSO:
All that part of a circle lying in the Southeast Quarter of Section 15, Township 31 North, Range 6 East of the Third Principal Meridian, Grundy County, Illinois, said circle having a radius of 100.00 feet and a circumference of 628.32 feet with the center of said circle being more particularly described as follows: Commencing at the Northwest Corner of said Northeast Quarter, thence east 1034.79 feet along the North Line of said Northeast Quarter, thence south 00°-00'-00" east (Bearings derived from Global Positioning – Illinois State Plane Coordinates – East Zone) 1409.57 feet to the Center of said Circle. Wind Turbine No. H-15-4-1 A strip of land 3 feet wide being a part of the Southeast Quarter of Section 15, Township 31 North, Range 6 East of the Third Principal Meridian, Grundy County, Illinois, and lying 1.5 feet on each side of the following described Centerline: Commencing at the Southwest Corner of said Southeast Quarter, thence east 535.97 feet along the South Line of said Southeast Quarter to the Point of Beginning. From said Point of Beginning, thence north 00°-00'-00" east (Bearings derived from Global Positioning – Illinois State Plane Coordinates – East Zone) 1430.12 feet to the Point of Terminus.
ALSO:
All that part of a circle lying in the Southeast Quarter of Section 15, Township 31 North, Range 6 East of the Third Principal Meridian, Grundy County, Illinois, said circle having a radius of 100.00 feet and a circumference of 628.32 feet with the center of said circle being more particularly described as follows: Commencing at the Southwest Corner of said Southeast Quarter, thence east 535.97 feet along the South Line of said Southeast Quarter; thence north 00°-00'-00" east (Bearings derived from Global Positioning – Illinois State Plane Coordinates – East Zone) 1430.12 feet to the Center of said Circle. Wind Turbine No. H-16-1-1 A strip of land 3 feet wide being a part of the Northwest Quarter of Section 16, Township 31 North, Range 6 East of the Third Principal Meridian, Grundy County, Illinois, and lying 1.5 feet on each side of the following described Centerline: Commencing at the Northwest Corner of said Northwest Quarter, thence east 935.03 feet along the North Line of said Northwest Quarter; thence south 00°-17'-20" east (Bearings derived from Global Positioning – Illinois State Plane Coordinates – East Zone) 2047.48 feet; thence south 89°-19'-49" east 965.60 feet to the Point of Beginning. From said Point of Beginning, thence north 03°-25'-42" west 154.32 feet to the Point of Terminus.
ALSO:
All that part of a circle lying in the Northwest Quarter of Section 16, Township 31 North, Range 6 East of the Third Principal Meridian, Grundy County, Illinois, said circle having a radius of 100.00 feet and a circumference of 628.32 feet with the center of said circle being more particularly described as follows: Commencing at the Northwest Corner of said Northwest Quarter, thence east 935.03 feet along the North Line of said Northwest Quarter; thence south 00°-17'-20" east (Bearings derived from Global Positioning – Illinois State Plane Coordinates – East Zone) 2047.48 feet; thence south 89°-19'-49" east 965.60 feet; thence north 03°-25'-42" west 154.32 feet to the Center of said Circle. Wind Turbine No. H-16-2-2 A strip of land 3 feet wide being a part of the Northwest Quarter of Section 16, Township 31 North, Range 6 East of the Third Principal Meridian, Grundy County, Illinois, and lying 1.5 feet on each side of the following described Centerline: Commencing at the Northwest Corner of said Northwest Quarter, thence east 935.03 feet along the North Line of said Northwest Quarter; thence south 00°-17'-20" east (Bearings derived from Global Positioning – Illinois State Plane Coordinates – East Zone) 740.26 feet to the Point of Beginning. From said Point of Beginning, thence south 89°-42'-40" west 98.00 feet to the Point of Terminus.

Not for Legal Information Only

ALSO:
All that part of a circle lying in the Northwest Quarter of Section 16, Township 31 North, Range 6 East of the Third Principal Meridian, Grundy County, Illinois, said circle having a radius of 100.00 feet and a circumference of 628.32 feet with the center of said circle being more particularly described as follows: Commencing at the Northwest Corner of said Northwest Quarter, thence east 935.03 feet along the North Line of said Northwest Quarter; thence south 00°-17'-20" east (Bearings derived from Global Positioning – Illinois State Plane Coordinates – East Zone) 740.26 feet; thence south 89°-42'-40" west 98.00 feet to the Center of said Circle. Wind Turbine No. H-16-2-1 A strip of land 3 feet wide being a part of the Northwest Quarter of Section 16, Township 31 North, Range 6 East of the Third Principal Meridian, Grundy County, Illinois, and lying 1.5 feet on each side of the following described Centerline: Commencing at the Northwest Corner of said Northwest Quarter, thence east 935.03 feet along the North Line of said Northwest Quarter to the Point of Beginning. From said Point of Beginning, thence south 00°- 17'-20" east (Bearings derived from Global Positioning – Illinois State Plane Coordinates – East Zone) 2047.48 feet; thence south 89°-19'-49" east 2531.65 feet to the Point of Terminus.
ALSO:
All that part of a circle lying in the Northwest Quarter of Section 16, Township 31 North, Range 6 East of the Third Principal Meridian, Grundy County, Illinois, said circle having a radius of 100.00 feet and a circumference of 628.32 feet with the center of said circle being more particularly described as follows: Commencing at the Northwest Corner of said Northwest Quarter, thence east 935.03 feet along the North Line of said Northwest Quarter; thence south 00°-17'-20" east (Bearings derived from Global Positioning – Illinois State Plane Coordinates – East Zone) 2047.48 feet; thence south 89°-19'-49" east 2531.65 feet to the Center of said Circle. Wind Turbine No. H-16-2-2A A strip of land 3 feet wide being a part of the Northeast Quarter of Section 16, Township 31 North, Range 6 East of the Third Principal Meridian, Grundy County, Illinois, and lying 1.5 feet on each side of the following described Centerline: Commencing at the Northeast Corner of said Northeast Quarter, thence west 646.74 feet along the North Line of said Northeast Quarter to the Point of Beginning. From said Point of Beginning, thence south 00°- 00'-00" east (Bearings derived from Global Positioning – Illinois State Plane Coordinates – East Zone) 661.19 feet to the Point of Terminus.
ALSO:
All that part of a circle lying in the Northeast Quarter of Section 16, Township 31 North, Range 6 East of the Third Principal Meridian, Grundy County, Illinois, said circle having a radius of 100.00 feet and a circumference of 628.32 feet with the center of said circle being more particularly described as follows: Commencing at the Northeast Corner of said Northeast Quarter, thence west 646.74 feet along the North Line of said Northeast Quarter; thence south 00°-00'-00" east (Bearings derived from Global Positioning – Illinois State Plane Coordinates – East Zone) 661.19 feet to the Center of said Circle. Wind Turbine No. H-16-3-1 A strip of land 3 feet wide being a part of the Southwest Quarter of Section 16, Township 31 North, Range 6 East of the Third Principal Meridian, Grundy County, Illinois, and lying 1.5 feet on each side of the following described Centerline: Commencing at the Northwest Corner of said Southwest Quarter, thence south 814.33 feet along the West Line of said Southwest Quarter to the Point of Beginning. From said Point of Beginning, thence north 90°-00'-00" east (Bearings derived from Global Positioning – Illinois State Plane Coordinates – East Zone) 1924.97 feet to the Point of Terminus.
ALSO:
All that part of a circle lying in the Southwest Quarter of Section 16, Township 31 North, Range 6 East of the Third Principal Meridian, Grundy County, Illinois, said circle having a radius of 100.00 feet and a circumference of 628.32 feet with the center of said circle being more particularly described as follows: Commencing at the Northwest Corner of said Southwest Quarter, thence south 814.33 feet along the West Line of said Southwest Quarter; thence north 90°-00'-00" east (Bearings derived from Global Positioning – Illinois State Plane Coordinates – East Zone) 1924.97 feet to the Center of said Circle. Wind Turbine No. H-17-1-1 A strip of land 3 feet wide being a part of the Northwest Quarter of Section 17, Township 31 North, Range 6 East of the Third Principal Meridian, Grundy County, Illinois, and lying 1.5 feet on each side of the following described Centerline: Commencing at the Northeast Corner of said Northwest Quarter, thence west 848.03 feet along the North Line of said Northwest Quarter to the Point of Beginning. From said Point of Beginning, thence south 00°-00'-00" east (Bearings derived from Global Positioning – Illinois State Plane Coordinates – East Zone) 2063.85 feet to the Point of Terminus.
ALSO:
All that part of a circle lying in the Northwest Quarter of Section 17, Township 31 North, Range 6 East of the Third Principal Meridian, Grundy County, Illinois, said circle having a radius of 100.00 feet and a circumference of 628.32 feet with the center of said circle being more particularly described as follows: Commencing at the Northeast Corner of said Northwest Quarter, thence west 848.03 feet along the North Line of said Northwest Quarter; thence south 00°-00'-00" east (Bearings derived from Global Positioning – Illinois State Plane Coordinates – East Zone) 2063.85 feet to the Center of said Circle. Wind Turbine No. H-17-2-1 A strip of land 3 feet wide being a part of the Northeast Quarter of Section 17, Township 31 North, Range 6 East of the Third Principal Meridian, Grundy County, Illinois, and lying 1.5 feet on each side of the following described Centerline: Commencing at the Northeast Corner of said Northeast Quarter, thence west 1115.46 feet along the North Line of said Northeast Quarter to the Point of Beginning. From said Point of Beginning, thence south 00°- 16'-27" east (Bearings derived from Global Positioning – Illinois State Plane Coordinates – East Zone) 2109.52 feet to the Point of Terminus.
ALSO:
All that part of a circle lying in the Northeast Quarter of Section 17, Township 31 North, Range 6 East of the Third Principal Meridian, Grundy County, Illinois, said circle having a radius of 100.00 feet and a circumference of 628.32 feet with the center of said circle being more particularly described as follows: Commencing at the Northeast Corner of said Northeast Quarter, thence west 1115.46 feet along the North Line of said Northeast Quarter; thence south 00°-16'-27" east (Bearings derived from Global Positioning – Illinois State Plane Coordinates – East Zone) 2109.52 feet to the Center of said Circle. Wind Turbine No. H-17-2-2 A strip of land 3 feet wide being a part of the Northeast Quarter of Section 17, Township 31 North, Range 6 East of the Third Principal Meridian, Grundy County, Illinois, and lying 1.5 feet on each side of the following described Centerline: Commencing at the Northwest Corner of said Northeast Quarter, thence east 537.82 feet along the North Line of said Northeast Quarter to the Point of Beginning. From said Point of Beginning, thence south 00°-00'-00" east (Bearings derived from Global Positioning – Illinois State Plane Coordinates – East Zone) 728.28 feet to the Point of Terminus.
ALSO:

Non-Official Records Only
For Information

All that part of a circle lying in the Northeast Quarter of Section 17, Township 31 North, Range 6 East of the Third Principal Meridian, Grundy County, Illinois, said circle having a radius of 100.00 feet and a circumference of 628.32 feet with the center of said circle being more particularly described as follows: Commencing at the Northwest Corner of said Northeast Quarter, thence east 537.82 feet along the North Line of said Northeast Quarter; thence south 00°-00'-00" east (Bearings derived from Global Positioning – Illinois State Plane Coordinates – East Zone) 728.28 feet to the Center of said Circle.
Wind Turbine No. H-17-3-1 A strip of land 3 feet wide being a part of the Southwest Quarter of Section 17, Township 31 North, Range 6 East of the Third Principal Meridian, Grundy County, Illinois, and lying 1.5 feet on each side of the following described Centerline: Commencing at the Southeast Corner of said Southwest Quarter, thence west 648.12 feet along the South Line of said Southwest Quarter to the Point of Beginning. From said Point of Beginning, thence north 00°-15'-33" west (Bearings derived from Global Positioning – Illinois State Plane Coordinates – East Zone) 938.20 feet to the Point of Terminus.
ALSO:
All that part of a circle lying in the Southwest Quarter of Section 17, Township 31 North, Range 6 East of the Third Principal Meridian, Grundy County, Illinois, said circle having a radius of 100.00 feet and a circumference of 628.32 feet with the center of said circle being more particularly described as follows: Commencing at the Southeast Corner of said Southwest Quarter, thence west 648.12 feet along the South Line of said Southwest Quarter; thence north 00°-15'-33" west (Bearings derived from Global Positioning – Illinois State Plane Coordinates – East Zone) 938.20 feet to the Center of said Circle.
Wind Turbine No. H-18-1-1 A strip of land 3 feet wide being a part of the Northwest Quarter of Section 18, Township 31 North, Range 6 East of the Third Principal Meridian, Grundy County, Illinois, and lying 1.5 feet on each side of the following described Centerline: Commencing at the Southwest Corner of said Northwest Quarter, thence north 523.98 feet along the West Line of said Northwest Quarter to the Point of Beginning. From said Point of Beginning, thence north 90°-00'-00" east (Bearings derived from Global Positioning – Illinois State Plane Coordinates – East Zone) 638.37 feet to the Point of Terminus.
ALSO:
All that part of a circle lying in the Northwest Quarter of Section 18, Township 31 North, Range 6 East of the Third Principal Meridian, Grundy County, Illinois, said circle having a radius of 100.00 feet and a circumference of 628.32 feet with the center of said circle being more particularly described as follows: Commencing at the Southwest Corner of said Northwest Quarter, thence north 523.98 feet along the West Line of said Northwest Quarter; thence north 90°-00'-00" east (Bearings derived from Global Positioning – Illinois State Plane Coordinates – East Zone) 638.37 feet to the Center of said Circle.
Wind Turbine No. H-18-1-2 A strip of land 3 feet wide being a part of the Northwest Quarter of Section 17, Township 31 North, Range 6 East of the Third Principal Meridian, Grundy County, Illinois, and lying 1.5 feet on each side of the following described Centerline: Commencing at the Northeast Corner of said Northwest Quarter, thence west 194.13 feet along the North Line of said Northwest Quarter to the Point of Beginning. From said Point of Beginning, thence south 00°-00'-00" east (Bearings derived from Global Positioning – Illinois State Plane Coordinates – East Zone) 802.83 feet to the Point of Terminus.
ALSO:
All that part of a circle lying in the Northwest Quarter of Section 17, Township 31 North, Range 6 East of the Third Principal Meridian, Grundy County, Illinois, said circle having a radius of 100.00 feet and a circumference of 628.32 feet with the center of said circle being more particularly described as follows: Commencing at the Northeast Corner of said Northwest Quarter, thence west 194.13 feet along the North Line of said Northwest Quarter; thence south 00°-00'-00" east (Bearings derived from Global Positioning – Illinois State Plane Coordinates – East Zone) 802.83 feet to the Center of said Circle.
Wind Turbine No. H-18-2-1 A strip of land 3 feet wide being a part of the Northeast Quarter of Section 17, Township 31 North, Range 6 East of the Third Principal Meridian, Grundy County, Illinois, and lying 1.5 feet on each side of the following described Centerline: Commencing at the Northwest Corner of said Northeast Quarter, thence east 852.07 feet along the North Line of said Northeast Quarter to the Point of Beginning. From said Point of Beginning, thence south 00°- 00'-00" east (Bearings derived from Global Positioning – Illinois State Plane Coordinates – East Zone) 2135.41 feet to the Point of Terminus.
ALSO:
All that part of a circle lying in the Northeast Quarter of Section 17, Township 31 North, Range 6 East of the Third Principal Meridian, Grundy County, Illinois, said circle having a radius of 100.00 feet and a circumference of 628.32 feet with the center of said circle being more particularly described as follows: Commencing at the Northwest Corner of said Northeast Quarter, thence east 852.07 feet along the North Line of said Northeast Quarter; thence south 00°-00'-00" east (Bearings derived from Global Positioning –Illinois State Plane Coordinates – East Zone) 2135.41 feet to the Center of said Circle.
Wind Turbine No. H-18-3-1 A strip of land 3 feet wide being a part of the Southwest Quarter of Section 18, Township 31 North, Range 6 East of the Third Principal Meridian, Grundy County, Illinois, and lying 1.5 feet on each side of the following described Centerline: Commencing at the Southwest Corner of said Southwest Quarter, thence north 714.08 feet along the West Line of said Southwest Quarter to the Point of Beginning. From said Point of Beginning, thence north 89°-50'-41" east (Bearings derived from Global Positioning – Illinois State Plane Coordinates – East Zone) 750.52 feet to the Point of Terminus.
ALSO:
All that part of a circle lying in the Southwest Quarter of Section 18, Township 31 North, Range 6 East of the Third Principal Meridian, Grundy County, Illinois, said circle having a radius of 100.00 feet and a circumference of 628.32 feet with the center of said circle being more particularly described as follows: Commencing at the Southwest Corner of said Southwest Quarter, thence north 714.08 feet along the West Line of said Southwest Quarter; thence north 89°-50'-41" east (Bearings derived from Global Positioning – Illinois State Plane Coordinates – East Zone) 750.52 feet to the Center of said Circle.
Wind Turbine No. H-18-3-2 A strip of land 3 feet wide being a part of the Southwest Quarter of Section 18, Township 31 North, Range 6 East of the Third Principal Meridian, Grundy County, Illinois, and lying 1.5 feet on each side of the following described Centerline: Commencing at the Northwest Corner of said Southwest Quarter, thence south 744.20 feet along the West Line of said Southwest Quarter to the Point of Beginning. From said Point of Beginning, thence south 90°-00'-00" east (Bearings derived from Global Positioning – Illinois State Plane Coordinates – East Zone) 1915.79 feet to the Point of Terminus.
ALSO:
All that part of a circle lying in the Southwest Quarter of Section 18, Township 31 North, Range 6 East of the Third Principal Meridian, Grundy County, Illinois, said circle having a radius of 100.00 feet and a circumference of 628.32 feet with the

Not for Records
For Information Only

center of said circle being more particularly described as follows: Commencing at the Northwest Corner of said Southwest Quarter, thence south 744.20 feet along the West Line of said Southwest Quarter; thence south 90°-00'-00" east (Bearings derived from Global Positioning – Illinois State Plane Coordinates – East Zone) 1915.79 feet to the Center of said Circle.
Wind Turbine No. H-18-4-1 A strip of land 3 feet wide being a part of the Southeast Quarter of Section 18, Township 31 North, Range 6 East of the Third Principal Meridian, Grundy County, Illinois, and lying 1.5 feet on each side of the following described Centerline: Commencing at the Southwest Corner of said Southeast Quarter, thence east 630.30 feet along the South Line of said Southeast Quarter to the Point of Beginning. From said Point of Beginning, thence north 00°- 10'-23" west (Bearings derived from Global Positioning – Illinois State Plane Coordinates – East Zone) 1057.22 feet to the Point of Terminus.
ALSO:
All that part of a circle lying in the Southeast Quarter of Section 18, Township 31 North, Range 6 East of the Third Principal Meridian, Grundy County, Illinois, said circle having a radius of 100.00 feet and a circumference of 628.32 feet with the center of said circle being more particularly described as follows: Commencing at the Southwest Corner of said Southeast Quarter, thence east 630.30 feet along the South Line of said Southeast Quarter; thence north 00°-10'-23" west (Bearings derived from Global Positioning – Illinois State Plane Coordinates – East Zone) 1057.22 feet to the Center of said Circle.
Wind Turbine No. H-19-1-1 A strip of land 3 feet wide being a part of the Northwest Quarter of Section 19, Township 31 North, Range 6 East of the Third Principal Meridian, Grundy County, Illinois, and lying 1.5 feet on each side of the following described Centerline: Commencing at the Northeast Corner of said Northwest Quarter, thence west 728.73 feet along the North Line of said Northwest Quarter to the Point of Beginning. From said Point of Beginning, thence south 00°-04'-56" east (Bearings derived from Global Positioning – Illinois State Plane Coordinates – East Zone) 2040.68 feet to the Point of Terminus.
ALSO:
All that part of a circle lying in the Northwest Quarter of Section 19, Township 31 North, Range 6 East of the Third Principal Meridian, Grundy County, Illinois, said circle having a radius of 100.00 feet and a circumference of 628.32 feet with the center of said circle being more particularly described as follows: Commencing at the Northeast Corner of said Northwest Quarter, thence west 728.73 feet along the North Line of said Northwest Quarter; thence south 00°-04'-56" east (Bearings derived from Global Positioning – Illinois State Plane Coordinates – East Zone) 2040.68 feet to the Center of said Circle.
Wind Turbine No. H-19-3-1 A strip of land 3 feet wide being a part of the Southwest Quarter of Section 19, Township 31 North, Range 6 East of the Third Principal Meridian, Grundy County, Illinois, and lying 1.5 feet on each side of the following described Centerline: Commencing at the Southwest Corner of said Southwest Quarter, thence east 863.60 feet along the South Line of said Southwest Quarter to the Point of Beginning. From said Point of Beginning, thence north 00°-46'-20" west (Bearings derived from Global Positioning – Illinois State Plane Coordinates – East Zone) 1175.45 feet to the Point of Terminus.
ALSO:
All that part of a circle lying in the Northwest Quarter of Section 19, Township 31 North, Range 6 East of the Third Principal Meridian, Grundy County, Illinois, said circle having a radius of 100.00 feet and a circumference of 628.32 feet with the center of said circle being more particularly described as follows: Commencing at the Southwest Corner of said Southwest Quarter, thence east 863.60 feet along the South Line of said Southwest Quarter; thence north 00°-46'-20" west (Bearings derived from Global Positioning – Illinois State Plane Coordinates – East Zone) 1175.45 feet to the Center of said Circle.
Wind Turbine No. H-19-4-1 A strip of land 3 feet wide being a part of the Southeast Quarter of Section 19, Township 31 North, Range 6 East of the Third Principal Meridian, Grundy County, Illinois, and lying 1.5 feet on each side of the following described Centerline: Commencing at the Southwest Corner of said Southeast Quarter, thence east 1178.88 feet along the South Line of said Southeast Quarter to the Point of Beginning. From said Point of Beginning, thence north 00°- 11'-50" west (Bearings derived from Global Positioning – Illinois State Plane Coordinates – East Zone) 1670.93 feet to the Point of Terminus.
ALSO:
All that part of a circle lying in the Northwest Quarter of Section 19, Township 31 North, Range 6 East of the Third Principal Meridian, Grundy County, Illinois, said circle having a radius of 100.00 feet and a circumference of 628.32 feet with the center of said circle being more particularly described as follows: Commencing at the Southwest Corner of said Southeast Quarter, thence east 1178.88 feet along the South Line of said Southeast Quarter; thence north 00°-11'-50" west (Bearings derived from Global Positioning – Illinois State Plane Coordinates – East Zone) 1670.93 feet to the Center of said Circle.
Wind Turbine No. H-20-1-1 A strip of land 3 feet wide being a part of the Northwest Quarter of Section 20, Township 31 North, Range 6 East of the Third Principal Meridian, Grundy County, Illinois, and lying 1.5 feet on each side of the following described Centerline: Commencing at the Northwest Corner of said Northwest Quarter, thence east 684.65 feet along the North Line of said Northwest Quarter to the Point of Beginning. From said Point of Beginning, thence south 00°-09'-24" east (Bearings derived from Global Positioning – Illinois State Plane Coordinates – East Zone) 1207.53 feet to the Point of Terminus.
ALSO:
All that part of a circle lying in the Northwest Quarter of Section 20, Township 31 North, Range 6 East of the Third Principal Meridian, Grundy County, Illinois, said circle having a radius of 100.00 feet and a circumference of 628.32 feet with the center of said circle being more particularly described as follows: Commencing at the Northwest Corner of said Northwest Quarter, thence east 684.65 feet along the North Line of said Northwest Quarter; thence south 00°-09'-24" east (Bearings derived from Global Positioning – Illinois State Plane Coordinates – East Zone) 1207.53 feet to the Center of said Circle.
Wind Turbine No. H-20-1-2 A strip of land 3 feet wide being a part of the Northwest Quarter of Section 20, Township 31 North, Range 6 East of the Third Principal Meridian, Grundy County, Illinois, and lying 1.5 feet on each side of the following described Centerline: Commencing at the Southwest Corner of said Northwest Quarter, thence south 10.00 feet along the West Line of the Southwest Quarter of said Section 20; thence south 89°-54'-41" east (Bearings derived from Global Positioning – Illinois State Plane Coordinates – East Zone) 2240.98 feet; thence north 00°-00'-00" east 665.81 feet to the Point of Terminus.
ALSO:
All that part of a circle lying in the Southwest Quarter of Section 20, Township 31 North, Range 6 East of the Third Principal Meridian, Grundy County, Illinois, said circle having a radius of 100.00 feet and a circumference of 628.32 feet with the center of said circle being more particularly described as follows: Commencing at the Southwest Corner of said Northwest Quarter, thence south 10.00 feet along the West Line of the Southwest Quarter of said Section 20, thence south 89°-54'-41"

Not for Records
For Information Only

east (Bearings derived from Global Positioning – Illinois State Plane Coordinates – East Zone) 2240.98 feet; thence north 00°-00'-00" east 665.81 feet to the Center of said Circle. Wind Turbine No. H-20-2-1 A strip of land 3 feet wide being a part of the Northeast Quarter of Section 20, Township 31 North, Range 6 East of the Third Principal Meridian, Grundy County, Illinois, and lying 1.5 feet on each side of the following described Centerline: Commencing at the Northwest Corner of said Northeast Quarter, thence east 697.46 feet along the North Line of said Northeast Quarter to the Point of Beginning. From said Point of Beginning, thence south 00°- 00'-00" east (Bearings derived from Global Positioning – Illinois State Plane Coordinates – East Zone) 704.51 feet to the Point of Terminus.
ALSO:
All that part of a circle lying in the Northeast Quarter of Section 20, Township 31 North, Range 6 East of the Third Principal Meridian, Grundy County, Illinois, said circle having a radius of 100.00 feet and a circumference of 628.32 feet with the center of said circle being more particularly described as follows: Commencing at the Northwest Corner of the Northeast Quarter of said Section 20, thence east 697.46 feet along the North Line of said Northeast Quarter; thence south 00°-00'-00" east (Bearings derived from Global Positioning – Illinois State Plane Coordinates – East Zone) 704.51 feet to the Center of said Circle. Wind Turbine No. H-20-2-2 A strip of land 3 feet wide being a part of the Northeast Quarter of Section 20, Township 31 North, Range 6 East of the Third Principal Meridian, Grundy County, Illinois, and lying 1.5 feet on each side of the following described Centerline: Commencing at the Southeast Corner of said Northeast Quarter, thence north 834.98 feet along the East Line of said Northeast Quarter to the Point of Beginning. From said Point of Beginning, thence north 90°- 00'-00" west (Bearings derived from Global Positioning – Illinois State Plane Coordinates – East Zone) 1004.60 feet to the Point of Terminus.
ALSO:
All that part of a circle lying in the Northeast Quarter of Section 20, Township 31 North, Range 6 East of the Third Principal Meridian, Grundy County, Illinois, said circle having a radius of 100.00 feet and a circumference of 628.32 feet with the center of said circle being more particularly described as follows: Commencing at the Southeast Corner of said Northeast Quarter, thence north 834.98 feet along the East Line of said Northeast Quarter; thence north 90°-00'-00" west (Bearings derived from Global Positioning – Illinois State Plane Coordinates – East Zone) 1004.60 feet to the Center of said Circle. Wind Turbine No. H-20-3-1 A strip of land 3 feet wide being a part of the South Half of Section 20, Township 31 North, Range 6 East of the Third Principal Meridian, Grundy County, Illinois, and lying 1.5 feet on each side of the following described Centerline: Commencing at the Southeast Corner of said South Half, thence north 519.08 feet along the East Line of said South Half to the Point of Beginning. From said Point of Beginning, thence north 89°-52'-06" west (Bearings derived from Global Positioning – Illinois State Plane Coordinates – East Zone) 3478.78 feet to the Point of Terminus.
ALSO:
All that part of a circle lying in the Southwest Quarter of Section 20, Township 31 North, Range 6 East of the Third Principal Meridian, Grundy County, Illinois, said circle having a radius of 100.00 feet and a circumference of 628.32 feet with the center of said circle being more particularly described as follows: Commencing at the Southeast Corner of the South Half of said Section 20, thence north 519.08 feet along the East Line of said South Half; thence north 89°-52-06" west (Bearings derived from Global Positioning – Illinois State Plane Coordinates – East Zone) 3478.78 feet to the Center of said Circle. Wind Turbine No. H-20-3-2 A strip of land 3 feet wide being a part of the Southwest Quarter of Section 20, Township 31 North, Range 6 East of the Third Principal Meridian, Grundy County, Illinois, and lying 1.5 feet on each side of the following described Centerline: Commencing at the Northwest Corner of said Southwest Quarter, thence south 10.00 feet along the West Line of said Southwest Quarter to the Point of Beginning. From said Point of Beginning, thence south 89°-54'-41" east (Bearings derived from Global Positioning – Illinois State Plane Coordinates – East Zone) 2414.34 feet; thence south 00°-00'-00" east 703.24 feet to the Point of Terminus.
ALSO:
All that part of a circle lying in the Southwest Quarter of Section 20, Township 31 North, Range 6 East of the Third Principal Meridian, Grundy County, Illinois, said circle having a radius of 100.00 feet and a circumference of 628.32 feet with the center of said circle being more particularly described as follows: Commencing at the Northwest Corner of said Southwest Quarter, thence south 10.00 feet along the West Line of said Southwest Quarter, thence south 89°-54'-41" east (Bearings derived from Global Positioning – Illinois State Plane Coordinates – East Zone) 2414.34 feet; thence south 00°-00'-00" east 703.24 feet to the Center of said Circle. Wind Turbine No. H-20-4-1 A strip of land 3 feet wide being a part of the Southeast Quarter of Section 20, Township 31 North, Range 6 East of the Third Principal Meridian, Grundy County, Illinois, and lying 1.5 feet on each side of the following described Centerline: Commencing at the Southeast Corner of said Southeast Quarter of Section 20, thence north 519.08 feet along the East Line of said Southeast Quarter; thence north 89°-52'-06" west (Bearings derived from Global Positioning – Illinois State Plane Coordinates – East Zone) 1609.77 feet to the Point of Beginning. From said Point of Beginning, thence north 00°-03'-41" east (Bearings derived from Global Positioning –Illinois State Plane Coordinates – East Zone) 222.16 feet to the Point of Terminus.
ALSO:
All that part of a circle lying in the Southeast Quarter of Section 20, Township 31 North, Range 6 East of the Third Principal Meridian, Grundy County, Illinois, said circle having a radius of 100.00 feet and a circumference of 628.32 feet with the center of said circle being more particularly described as follows: Commencing at the Southeast Corner of the Southeast Quarter of said Section 20, thence north 519.08 feet along the East Line of said Southeast Quarter; thence north 89°-52'-06" west (Bearings derived from Global Positioning – Illinois State Plane Coordinates – East Zone) 1609.77 feet; thence north 00°-03'-41" east (Bearings derived from Global Positioning – Illinois State Plane Coordinates – East Zone) 222.16 feet to the Center of said Circle. Wind Turbine No. H-20-4-2 A strip of land 3 feet wide being a part of the Southeast Quarter of Section 20, Township 31 North, Range 6 East of the Third Principal Meridian, Grundy County, Illinois, and lying 1.5 feet on each side of the following described Centerline: Commencing at the Northeast Corner of said Southeast Quarter of Section 20, thence south 729.73 feet along the East Line of said Southeast Quarter to the Point of Beginning. From said Point of Beginning; thence south 90°-00'-00" west (Bearings derived from Global Positioning – Illinois State Plane Coordinates – East Zone) 701.95 feet to the Point of Terminus.
ALSO:
All that part of a circle lying in the Southeast Quarter of Section 20, Township 31 North, Range 6 East of the Third Principal Meridian, Grundy County, Illinois, said circle having a radius of 100.00 feet and a circumference of 628.32 feet with the center of said circle being more particularly described as follows: Commencing at the Northeast Corner of said Southeast Quarter of Section 20, thence south 729.73 feet along the East Line of said Southeast Quarter; thence south 90°-00'-00" west (Bearings derived from Global Positioning – Illinois State Plane Coordinates – East Zone) 701.95 feet to the Center of said

Not for Legal Information Only

Circle. Wind Turbine No. H-21-1-2 A strip of land 3 feet wide being a part of the Northwest Quarter of Section 21, Township 31 North, Range 6 East of the Third Principal Meridian, Grundy County, Illinois, and lying 1.5 feet on each side of the following described Centerline: Commencing at the Northwest Corner of said Northwest Quarter, thence south 773.99 feet along the West Line of said Northwest Quarter to the Point of Beginning. From said Point of Beginning, thence south 89°-16'-42" east (Bearings derived from Global Positioning – Illinois State Plane Coordinates – East Zone) 646.14 feet to the Point of Terminus.
ALSO:
All that part of a circle lying in the Northwest Quarter of Section 21, Township 31 North, Range 6 East of the Third Principal Meridian, Grundy County, Illinois, said circle having a radius of 100.00 feet and a circumference of 628.32 feet with the center of said circle being more particularly described as follows: Commencing at the Northwest Corner of said Northwest Quarter, thence south 773.99 feet along the West Line of said Northwest Quarter; thence south 89°-16'-42" east (Bearings derived from Global Positioning – Illinois State Plane Coordinates – East Zone) 646.14 feet to the Center of said Circle. Wind Turbine No. H-21-2-1 A strip of land 3 feet wide being a part of the Northeast Quarter of Section 21, Township 31 North, Range 6 East of the Third Principal Meridian, Grundy County, Illinois, and lying 1.5 feet on each side of the following described Centerline: Commencing at the Northwest Corner of said Northeast Quarter, thence east 683.16 feet along the North Line of said Northeast Quarter to the Point of Beginning. From said Point of Beginning, thence south 00°-03'-54" west (Bearings derived from Global Positioning – Illinois State Plane Coordinates – East Zone) 1530.09 feet to the Point of Terminus.
ALSO:
All that part of a circle lying in the Northeast Quarter of Section 21, Township 31 North, Range 6 East of the Third Principal Meridian, Grundy County, Illinois, said circle having a radius of 250.00 feet and a circumference of 1570.80 feet with the center of said circle being more particularly described as follows: Commencing at the Northwest Corner of said Northeast Quarter, thence east 683.16 feet along the North Line of said Northeast Quarter to the Point of Beginning. From said Point of Beginning, thence south 00°- 03'-54" west (Bearings derived from Global Positioning – Illinois State Plane Coordinates – East Zone) 1530.09 feet to the Point of Terminus.Wind Turbine No. H-21-4-1 A strip of land 3 feet wide being a part of the Southeast Quarter of Section 21, Township 31 North, Range 6 East of the Third Principal Meridian, Grundy County, Illinois, and lying 1.5 feet on each side of the following described Centerline: Commencing at the Southeast Corner of said Southeast Quarter, thence north 737.54 feet along the East Line of said Southeast Quarter to the Point of Beginning. From said Point of Beginning, thence north 89°- 11'-21" west (Bearings derived from Global Positioning – Illinois State Plane Coordinates – East Zone) 2084.59 feet to the Point of Terminus.
ALSO:
All that part of a circle lying in the Southeast Quarter of Section 21, Township 31 North, Range 6 East of the Third Principal Meridian, Grundy County, Illinois, said circle having a radius of 250.00 feet and a circumference of 1570.80 feet with the center of said circle being more particularly described as follows: Commencing at the Southeast Corner of said Southeast Quarter, thence north 737.54 feet along the East Line of said Southeast Quarter to the Point of Beginning. From said Point of Beginning, thence north 89°- 11'-21" west (Bearings derived from Global Positioning – Illinois State Plane Coordinates – East Zone) 2084.59 feet to the Point of Terminus. Wind Turbine No. H-22-1-1 A strip of land 3 feet wide being a part of the Southeast Quarter of Section 22, Township 31 North, Range 6 East of the Third Principal Meridian, Grundy County, Illinois, and lying 1.5 feet on each side of the following described Centerline: Commencing at the Northeast Corner of said Southeast Quarter, thence south 548.92 feet along the East ine of said Southeast Quarter to the Point of Beginning. From said Point of Beginning, thence south 89°- 24'-40" west (Bearings derived from Global Positioning – Illinois State Plane Coordinates – East Zone) 1561.61 feet to the Point of Terminus.
ALSO:
All that part of a circle lying in the Southeast Quarter of Section 22, Township 31 North, Range 6 East of the Third Principal Meridian, Grundy County, Illinois, said circle having a radius of 250.00 feet and a circumference of 1570.80 feet with the center of said circle being more particularly described as follows: Commencing at the Northeast Corner of said Southeast Quarter, thence south 548.92 feet along the East Line of said Southeast Quarter to the Point of Beginning. From said Point of Beginning, thence south 89°- 24'-40" west (Bearings derived from Global Positioning – Illinois State Plane Coordinates – East Zone) 1561.61 feet to the Point of Terminus. Wind Turbine No. H-22-1-2 A strip of land 3 feet wide being a part of the Northwest Quarter of Section 22, Township 31 North, Range 6 East of the Third Principal Meridian, Grundy County, Illinois, and lying 1.5 feet on each side of the following described Centerline:Commencing at the Northwest Corner of said Northwest Quarter, thence south 681.05 feet along the West Line of said Northwest Quarter to the Point of Beginning. From said Point of Beginning, thence north 87°-26'-05" east (Bearings derived from Global Positioning – Illinois State Plane Coordinates – East Zone) 645.61 feet to the Point of Terminus.
ALSO:
All that part of a circle lying in the Northwest Quarter of Section 22, Township 31 North, Range 6 East of the Third Principal Meridian, Grundy County, Illinois, said circle having a radius of 250.00 feet and a circumference of 1570.80 feet with the center of said circle being more particularly described as follows: Commencing at the Northwest Corner of said Northwest Quarter, thence south 681.05 feet along the West Line of said Northwest Quarter to the Point of Beginning. From said Point of Beginning, thence north 87°-26'-05" east (Bearings derived from Global Positioning – Illinois State Plane Coordinates – East Zone) 645.61 feet to the Point of Terminus. Wind Turbine No. H-22-2-1 A strip of land 3 feet wide being a part of the Northeast Quarter of Section 22, Township 31 North, Range 6 East of the Third Principal Meridian, Grundy County, Illinois, and lying 1.5 feet on each side of the following described Centerline: Commencing at the Northeast Corner of said Northeast Quarter, thence west 1332.97 feet along the North Line of said Northeast Quarter to the Point of Beginning. From said Point of Beginning, thence south 00°- 29'-22" west (Bearings derived from Global Positioning – Illinois State Plane Coordinates – East Zone) 1551.75 feet; thence north 89°-30'-39" east 31.18 feet to the Point of Terminus.
ALSO:
All that part of a circle lying in the Northeast Quarter of Section 22, Township 31 North, Range 6 East of the Third Principal Meridian, Grundy County, Illinois, said circle having a radius of 100.00 feet and a circumference of 628.32 feet with the center of said circle being more particularly described as follows: Commencing at the Northeast Corner of said Northeast Quarter, thence east 1332.97 feet along the North Line of said Northeast Quarter; thence south 00°-29'-22" east (Bearings derived from Global Positioning – Illinois State Plane Coordinates – East Zone) 1551.75 feet; thence north 89°-30'-39" east 31.18 feet to the Center of said Circle. Wind Turbine No. H-22-3-1 A strip of land 3 feet wide being a part of the Northwest Quarter of Section 22, Township 31 North, Range 6 East of the Third Principal Meridian, Grundy County, Illinois, and lying

Not for Recording
For Information Only

1.5 feet on each side of the following described Centerline: Commencing at the Southwest Corner of said Northwest Quarter, thence north 120.87 feet along the West Line of said Northwest Quarter to the Point of Beginning. From said Point of Beginning, thence south 89°-57'-34" east (Bearings derived from Global Positioning – Illinois State Plane Coordinates – East Zone) 1627.03 feet to the Point of Terminus.
ALSO:
All that part of a circle lying in the Northwest Quarter of Section 22, Township 31 North, Range 6 East of the Third Principal Meridian, Grundy County, Illinois, said circle having a radius of 100.00 feet and a circumference of 628.32 feet with the center of said circle being more particularly described as follows: Commencing at the Southwest Corner of said Northwest Quarter, thence north 120.87 feet along the West Line of said Northwest Quarter; thence south 89°-57'-34" east (Bearings derived from Global Positioning – Illinois State Plane Coordinates – East Zone) 1627.03 feet to the Center of said Circle.
Wind Turbine No. H-23-1-2 A strip of land 3 feet wide being a part of the Northwest Quarter of Section 23, Township 31 North, Range 6 East of the Third Principal Meridian, Grundy County, Illinois, and lying 1.5 feet on each side of the following described Centerline: Commencing at the Northwest Corner of said Northwest Quarter, thence south 573.52 feet along the West Line of said Northwest Quarter to the Point of Beginning. From said Point of Beginning, thence north 90°-00'-00" east (Bearings derived from Global Positioning – Illinois State Plane Coordinates – East Zone) 125.67 feet to the Point of Terminus.
ALSO:
All that part of a circle lying in the Northwest Quarter of Section 23, Township 31 North, Range 6 East of the Third Principal Meridian, Grundy County, Illinois, said circle having a radius of 100.00 feet and a circumference of 628.32 feet with the center of said circle being more particularly described as follows: Commencing at the Northwest Corner of said Northwest Quarter, thence south 573.52 feet along the West Line of said Northwest Quarter; thence north 90°-00'-00" east (Bearings derived from Global Positioning – Illinois State Plane Coordinates – East Zone) 1125.67 feet to the Center of said Circle.
Wind Turbine No. H-23-1-3 A strip of land 3 feet wide being a part of the Northwest Quarter of Section 23, Township 31 North, Range 6 East of the Third Principal Meridian, Grundy County, Illinois, and lying 1.5 feet on each side of the following described Centerline: Commencing at the Southwest Corner of said Northwest Quarter, thence north 678.83 feet along the West Line of said Northwest Quarter to the Point of Beginning. From said Point of Beginning, thence north 90°-00'-00" east (Bearings derived from Global Positioning – Illinois State Plane Coordinates – East Zone) 581.24 feet to the Point of Terminus.
ALSO:
All that part of a circle lying in the Northwest Quarter of Section 23, Township 31 North, Range 6 East of the Third Principal Meridian, Grundy County, Illinois, said circle having a radius of 100.00 feet and a circumference of 628.32 feet with the center of said circle being more particularly described as follows: Commencing at the Southwest Corner of said Northwest Quarter, thence north 678.83 feet along the West Line of said Northwest Quarter; thence north 90°-00'-00" east (Bearings derived from Global Positioning – Illinois State Plane Coordinates – East Zone) 581.24 feet to the Center of said Circle. Wind Turbine No. H-23-2-1 A strip of land 3 feet wide being a part of the Northeast Quarter of Section 23, Township 31 North, Range 6 East of the Third Principal Meridian, Grundy County, Illinois, and lying 1.5 feet on each side of the following described Centerline: Commencing at the Northwest Corner of said Northeast Quarter, thence east 662.60 feet along the North Line of said Northeast Quarter to the Point of Beginning. From said Point of Beginning, thence south 00°-00'-00" east (Bearings derived from Global Positioning – Illinois State Plane Coordinates – East Zone) 1385.46 feet to the Point of Terminus.
ALSO:
All that part of a circle lying in the Northeast Quarter of Section 23, Township 31 North, Range 6 East of the Third Principal Meridian, Grundy County, Illinois, said circle having a radius of 100.00 feet and a circumference of 628.32 feet with the center of said circle being more particularly described as follows: Commencing at the Northwest Corner of said Northeast Quarter, thence east 662.60 feet along the North Line of said Northeast Quarter; thence south 00°-00'-00" east (Bearings derived from Global Positioning – Illinois State Plane Coordinates – East Zone) 1385.46 feet to the Center of said Circle.
Wind Turbine No. H-23-2-2 A strip of land 3 feet wide being a part of the Northeast Quarter of Section 23, Township 31 North, Range 6 East of the Third Principal Meridian, Grundy County, Illinois, and lying 1.5 feet on each side of the following described Centerline: Commencing at the Southeast Corner of said Northeast Quarter, thence north 433.50 along the East Line of said Northeast Quarter to the Point of Beginning. From said Point of Beginning, thence south 90°-00'-00" west (Bearings derived from Global Positioning – Illinois State Plane Coordinates – East Zone) 573.58 feet to the Point of Terminus.
ALSO:
All that part of a circle lying in the Northeast Quarter of Section 23, Township 31 North, Range 6 East of the Third Principal Meridian, Grundy County, Illinois, said circle having a radius of 100.00 feet and a circumference of 628.32 feet with the center of said circle being more particularly described as follows: Commencing at the Southeast Corner of said Northeast Quarter, thence north 433.50 along the East Line of said Northeast Quarter; thence south 90°-00'-00" west (Bearings derived from Global Positioning – Illinois State Plane Coordinates – East Zone) 573.58 feet to the Center of said Circle.
Wind Turbine No. H-23-3-1 A strip of land 3 feet wide being a part of the Southwest Quarter of Section 23, Township 31 North, Range 6 East of the Third Principal Meridian, Grundy County, Illinois, and lying 1.5 feet on each side of the following described Centerline: Commencing at the Northwest Corner of said Southwest Quarter, thence south 836.44 feet along the West Line of said Southwest Quarter to the Point of Beginning. From said Point of Beginning, thence north 90°-00'-00" east (Bearings derived from Global Positioning – Illinois State Plane Coordinates – East Zone) 581.31 feet to the Point of Terminus.
ALSO:
All that part of a circle lying in the Southwest Quarter of Section 23, Township 31 North, Range 6 East of the Third Principal Meridian, Grundy County, Illinois, said circle having a radius of 100.00 feet and a circumference of 628.32 feet with the center of said circle being more particularly described as follows: Commencing at the Northwest Corner of said Southwest Quarter, thence south 836.44 feet along the West Line of said Southwest Quarter; thence north 90°-00'-00" east (Bearings derived from Global Positioning – Illinois State Plane Coordinates – East Zone) 581.31 feet to the Center of said Circle.
Wind Turbine No. H-28-1-1 A strip of land 3 feet wide being a part of the Northwest Quarter of Section 28, Township 31 North, Range 6 East of the Third Principal Meridian, Grundy County, Illinois, and lying 1.5 feet on each side of the following described Centerline: Commencing at the Southwest Corner of said Northwest Quarter, thence north 617.20 feet along the West Line of said Northwest Quarter to the Point of Beginning. From said Point of Beginning, thence north

Not for Recorded For Information Only

90°-00'-00" east (Bearings derived from Global Positioning – Illinois State Plane Coordinates – East Zone) 1018.35 feet to the Point of Terminus.
ALSO:
All that part of a circle lying in the Northwest Quarter of Section 28, Township 31 North, Range 6 East of the Third Principal Meridian, Grundy County, Illinois, said circle having a radius of 100.00 feet and a circumference of 628.32 feet with the center of said circle being more particularly described as follows: Commencing at the Southwest Corner of said Northwest Quarter, thence north 617.20 feet along the West Line of said Northwest Quarter; thence north 90°-00'-00" east (Bearings derived from Global Positioning – Illinois State Plane Coordinates – East Zone) 1018.35 feet to the Center of said Circle.
Wind Turbine No. H-29-1-1 A strip of land 3 feet wide being a part of the Northwest Quarter of Section 29, Township 31 North, Range 6 East of the Third Principal Meridian, Grundy County, Illinois, and lying 1.5 feet on each side of the following described Centerline: Commencing at the Southwest Corner of said Northwest Quarter, thence north 963.84 feet along the West Line of said Northwest Quarter to the Point of Beginning. From said Point of Beginning, thence south 89°-24'-11" east (Bearings derived from Global Positioning – Illinois State Plane Coordinates – East Zone) 458.94 feet; thence south 60°-14'-32" east 349.95 feet; thence north 74°-37'-25" east 497.10 feet; thence north 40°-16'-49" east 436.79 feet; thence north 10°-41'-51" west 276.70 feet; thence north 90°-00'-00" east 460.89 feet to the Point of Terminus.
ALSO:
All that part of a circle lying in the Northwest Quarter of Section 29, Township 31 North, Range 6 East of the Third Principal Meridian, Grundy County, Illinois, said circle having a radius of 100.00 feet and a circumference of 628.32 feet with the center of said circle being more particularly described as follows: Commencing at the Southwest Corner of said Northwest Quarter, thence north 963.84 feet along the West Line of said Northwest Quarter; thence south 89°-24'-11" east (Bearings derived from Global Positioning – Illinois State Plane Coordinates – East Zone) 458.94 feet; thence south 60°-14'-32" east 349.95 feet; thence north 74°-37'-25" east 497.10 feet; thence north 40°-16'-49" east 436.79 feet; thence north 10°-41'- 51" west 276.70 feet; thence north 90°-00'-00" east 460.89 feet to the Center of said Circle. Wind Turbine No. H-29-1-2
A strip of land 3 feet wide being a part of the Northwest Quarter of Section 29, Township 31 North, Range 6 East of the Third Principal Meridian, Grundy County, Illinois, and lying 1.5 feet on each side of the following described Centerline: Commencing at the Southwest Corner of said Northwest Quarter, thence north 963.84 feet along the West Line of said Northwest Quarter thence south 89°-24'-11" east (Bearings derived from Global Positioning –Illinois State Plane Coordinates – East Zone) 458.94 feet; thence south 60°-14'-32" east 149.71 feet to the Point of Beginning. From said Point of Beginning,; thence south 90°-00'-00" east 332.72 feet to the Point of Terminus.
ALSO:
All that part of a circle lying in the Northwest Quarter of Section 29, Township 31 North, Range 6 East of the Third Principal Meridian, Grundy County, Illinois, said circle having a radius of 100.00 feet and a circumference of 628.32 feet with the center of said circle being more particularly described as follows: Commencing at the Southwest Corner of said Northwest Quarter, thence north 963.84 feet along the West Line of said Northwest Quarter; thence south 89°-24'-11" east (Bearings derived from Global Positioning – Illinois State Plane Coordinates – East Zone) 458.94 feet; thence south 60°-14'-32" east 149.71 feet; thence south 90°-00'-00" east 332.72 feet to the Center of said Circle. Wind Turbine No. H-29-2-1 A strip of land 3 feet wide being a part of the Southeast Quarter of Section 29, Township 31 North, Range 6 East of the Third Principal Meridian, Grundy County, Illinois, and lying 1.5 feet on each side of the following described Centerline: Commencing at the Northeast Corner of said Southeast Quarter, thence south 468.85 feet along the East Line of said Southeast Quarter to the Point of Beginning. From said Point of Beginning, thence south 90°- 00'-00" west (Bearings derived from Global Positioning – Illinois State Plane Coordinates – East Zone) 1940.49 feet to the Point of Terminus.
ALSO:
All that part of a circle lying in the Southeast Quarter of Section 29, Township 31 North, Range 6 East of the Third Principal Meridian, Grundy County, Illinois, said circle having a radius of 100.00 feet and a circumference of 628.32 feet with the center of said circle being more particularly described as follows: Commencing at the Northeast Corner of the Southeast Quarter of said Section 29, thence south 468.85 feet along the East Line of said Southeast Quarter; thence south 90°-00'-00" west (Bearings derived from Global Positioning – Illinois State Plane Coordinates – East Zone) 1940.49 feet to the Center of said Circle. Wind Turbine No. H-29-2-2 A strip of land 3 feet wide being a part of the Northeast Quarter of Section 29, Township 31 North, Range 6 East of the Third Principal Meridian, Grundy County, Illinois, and lying 1.5 feet on each side of the following described Centerline: Commencing at the Northeast Corner of said Northeast Quarter, thence south 519.10 feet along the EastdLine of said Northeast Quarter to the Point of Beginning. From said Point of Beginning, thence south 90°-00'-00" west (Bearings derived from Global Positioning – Illinois State Plane Coordinates – East Zone) 588.45 feet to the Point of Terminus.
ALSO:
All that part of a circle lying in the Northeast Quarter of Section 29, Township 31 North, Range 6 East of the Third Principal Meridian, Grundy County, Illinois, said circle having a radius of 100.00 feet and a circumference of 628.32 feet with the center of said circle being more particularly described as follows: Commencing at the Northeast Corner of said Northeast Quarter, thence south 519.10 feet along the East Line of said Northeast Quarter; thence south 90°-00'-00" west (Bearings derived from Global Positioning – Illinois State Plane Coordinates – East Zone) 588.45 feet to the Center of said Circle.
Wind Turbine No. H-29-2-3 A strip of land 3 feet wide being a part of the Northeast Quarter of Section 29, Township 31 North, Range 6 East of the Third Principal Meridian, Grundy County, Illinois, and lying 1.5 feet on each side of the following described Centerline: Commencing at the Southeast Corner of said Northeast Quarter, thence north 1137.22 feet along the East Line of said Northeast Quarter to the Point of Beginning. From said Point of Beginning, thence north 90°- 00'-00" west (Bearings derived from Global Positioning – Illinois State Plane Coordinates – East Zone) 1772.69 feet to the Point of Terminus.
ALSO:
All that part of a circle lying in the Northeast Quarter of Section 29, Township 31 North, Range 6 East of the Third Principal Meridian, Grundy County, Illinois, said circle having a radius of 100.00 feet and a circumference of 628.32 feet with the center of said circle being more particularly described as follows: Commencing at the Southeast Corner of said Northeast Quarter, thence north 1137.22 feet along the East Line of said Northeast Quarter; thence north 90°-00'-00" west (Bearings derived from Global Positioning – Illinois State Plane Coordinates – East Zone) 1772.69 feet to the Center of said Circle.
Wind Turbine No. H-29-4-1 A strip of land 3 feet wide being a part of the Southeast Quarter of Section 29, Township 31 North, Range 6 East of the Third Principal Meridian, Grundy County, Illinois, and lying 1.5 feet on each side of the following described Centerline: Commencing at the Southeast Corner of said Southeast Quarter, thence north 986.49 feet along the East

Not for Recording
For Information Only

Line of said Southeast Quarter to the Point of Beginning. From said Point of Beginning, thence south 90°- 00'-00" west (Bearings derived from Global Positioning – Illinois State Plane Coordinates – East Zone) 1155.08 feet; thence south 00°-00'-00" east 223.19 feet to the Point of Terminus.
ALSO:
All that part of a circle lying in the Southeast Quarter of Section 29, Township 31 North, Range 6 East of the Third Principal Meridian, Grundy County, Illinois, said circle having a radius of 100.00 feet and a circumference of 628.32 feet with the center of said circle being more particularly described as follows: Commencing at the Southeast Corner of said Southeast Quarter, thence north 986.49 feet along the East Line of said Southeast Quarter; thence south 90°-00'-00" west (Bearings derived from Global Positioning – Illinois State Plane Coordinates – East Zone) 1155.08 feet; thence south 00°-00'-00" east 223.19 feet to the Center of said Circle. Wind Turbine No. H-30-1-1 A strip of land 3 feet wide being a part of the West Half of Section 30, Township 31 North, Range 6 East of the Third Principal Meridian, Grundy County, Illinois, and lying 1.5 feet on each side of the following described Centerline: Commencing at the Southwest Corner of said West Half, thence east 1363.67 feet along the South Line of said Southwest Quarter to the Point of Beginning. From said Point of Beginning, thence north 00°-00'-00" east (Bearings derived from Global Positioning – Illinois State Plane Coordinates – East Zone) 259.80 feet; thence north 32°-26'-26" east 563.64 feet; thence north 56°-38'-08" east 140.28 feet; thence north 00°-08'- 37" west 2128.68 feet to the Point of Terminus.
ALSO:
All that part of a circle lying in the Northwest Quarter of Section 30, Township 31 North, Range 6 East of the Third Principal Meridian, Grundy County, Illinois, said circle having a radius of 100.00 feet and a circumference of 628.32 feet with the center of said circle being more particularly described as follows: Commencing at the Southwest Corner of said West Half, thence east 1363.67 feet along the South Line of said Southwest Quarter; thence north 00°-00'-00" east (Bearings derived from Global Positioning – Illinois State Plane Coordinates – East Zone) 259.80 feet; thence north 32°-26'-26" east 563.64 feet; thence north 56°-38'-08" east 140.28 feet; thence north 00°-08'-37" west 2128.68 feet to the Center of said Circle. Wind Turbine No. H-30-1-2 A strip of land 3 feet wide being a part of the Northwest Quarter of Section 30, Township 31 North, Range 6 East of the Third Principal Meridian, Grundy County, Illinois, and lying 1.5 feet on each side of the following described Centerline: Commencing at the Northwest Corner of said Northwest Quarter, thence east 658.41 feet along the North Line of said Northwest Quarter to the Point of Beginning. From said Point of Beginning, thence south 00°-46'-20" east (Bearings derived from Global Positioning – Illinois State Plane Coordinates – East Zone) 655.52 feet to the Point of Terminus.
ALSO:
All that part of a circle lying in the Northwest Quarter of Section 30, Township 31 North, Range 6 East of the Third Principal Meridian, Grundy County, Illinois, said circle having a radius of 100.00 feet and a circumference of 628.32 feet with the center of said circle being more particularly described as follows: Commencing at the Northwest Corner of said Northwest Quarter, thence east 658.41 feet along the North Line of said Northwest Quarter; thence south 00°-46'-20" east (Bearings derived from Global Positioning – Illinois State Plane Coordinates – East Zone) 655.52 feet to the Center of said Circle. Wind Turbine No. H-30-2-1 A strip of land 3 feet wide being a part of the Northeast Quarter of Section 30, Township 31 North, Range 6 East of the Third Principal Meridian, Grundy County, Illinois, and lying 1.5 feet on each side of the following described Centerline: Commencing at the Northwest Corner of said Northeast Quarter, thence east 987.21 feet along the North Line of said Northeast Quarter to the Point of Beginning. From said Point of Beginning, thence south 00°- 11'-50" east (Bearings derived from Global Positioning – Illinois State Plane Coordinates – East Zone) 1461.48 feet to the Point of Terminus.
ALSO:
All that part of a circle lying in the Northeast Quarter of Section 30, Township 31 North, Range 6 East of the Third Principal Meridian, Grundy County, Illinois, said circle having a radius of 100.00 feet and a circumference of 628.32 feet with the center of said circle being more particularly described as follows: Commencing at the Northwest Corner of said Northeast Quarter, thence east 987.21 feet along the North Line of said Northeast Quarter; thence south 00°-11'-50" east (Bearings derived from Global Positioning – Illinois State Plane Coordinates – East Zone) 1461.48 feet to the Center of said Circle. Wind Turbine No. H-30-3-1 A strip of land 3 feet wide being a part of the Southwest Quarter of Section 30, Township 31 North, Range 6 East of the Third Principal Meridian, Grundy County, Illinois, and lying 1.5 feet on each side of the following described Centerline: Commencing at the Southeast Corner of said Southwest Quarter, thence west 526.23 feet along the South Line of said Southwest Quarter to the Point of Beginning. From said Point of Beginning, thence north 00°-00'-25" west (Bearings derived from Global Positioning – Illinois State Plane Coordinates – East Zone) 692.18 feet to the Point of Terminus.
ALSO:
All that part of a circle lying in the Southwest Quarter of Section 30, Township 31 North, Range 6 East of the Third Principal Meridian, Grundy County, Illinois, said circle having a radius of 100.00 feet and a circumference of 628.32 feet with the center of said circle being more particularly described as follows: Commencing at the Southeast Corner of said Southwest Quarter, thence west 526.23 feet along the South Line of said Southwest Quarter; thence north 00°-00'-25" west (Bearings derived from Global Positioning – Illinois State Plane Coordinates – East Zone) 692.18 feet to the Center of said Circle. Wind Turbine No. H-30-4-1 A strip of land 3 feet wide being a part of the Southeast Quarter of Section 30, Township 31 North, Range 6 East of the Third Principal Meridian, Grundy County, Illinois, and lying 1.5 feet on each side of the following described Centerline: Commencing at the Southeast Corner of said Southeast Quarter, thence west 801.25 feet along the South Line of said Southeast Quarter to the Point of Beginning. From said Point of Beginning, thence north 00°- 00'-00" west (Bearings derived from Global Positioning – Illinois State Plane Coordinates – East Zone) 1334.67 feet to the Point of Terminus.
ALSO:
All that part of a circle lying in the Southeast Quarter of Section 30, Township 31 North, Range 6 East of the Third Principal Meridian, Grundy County, Illinois, said circle having a radius of 100.00 feet and a circumference of 628.32 feet with the center of said circle being more particularly described as follows: Commencing at the Southeast Corner of said Southeast Quarter, thence west 801.25 feet along the South Line of said Southeast Quarter; thence north 00°-00'-00" west (Bearings derived from Global Positioning – Illinois State Plane Coordinates – East Zone) 1334.67 feet to the Center of said Circle. Wind Turbine No. H-31-1-1 A strip of land 3 feet wide being a part of the Northwest Quarter of Section 31, Township 31 North, Range 6 East of the Third Principal Meridian, Grundy County, Illinois, and lying 1.5 feet on each side of the following described Centerline: Commencing at the Northeast Corner of said Northwest Quarter, thence west 1079.66 feet along the

Not for Official Use For Information Only

North Line of said Northwest Quarter to the Point of Beginning. From said Point of Beginning, thence south 00°-00'-00" east (Bearings derived from Global Positioning – Illinois State Plane Coordinates – East Zone) 164.77 feet; thence south 17°-42'-01" west 150.57 feet; thence south 08°-47'-17" west 1036.96 feet; thence south 11°-14'-42" east 117.31 feet; thence south 89°-49'-00" east 403.51 feet to the Point of Terminus.
ALSO:
All that part of a circle lying in the Northwest Quarter of Section 31, Township 31 North, Range 6 East of the Third Principal Meridian, Grundy County, Illinois, said circle having a radius of 100.00 feet and a circumference of 628.32 feet with the center of said circle being more particularly described as follows: Commencing at the Northeast Corner of said Northwest Quarter, thence west 1079.66 feet along the North Line of said Northwest Quarter; thence south 00°-00'-00" east (Bearings derived from Global Positioning – Illinois State Plane Coordinates – East Zone) 164.77 feet; thence south 17°-42'-01" west 150.57 feet; thence south 08°-47'-17" west 1036.96 feet; thence south 11°-14'-42" east 117.31 feet; thence south 89°- 49'-00" east 403.51 feet to the Center of said Circle. Wind Turbine No. H-31-2-1 A strip of land 3 feet wide being a part of the Northeast Quarter of Section 31, Township 31 North, Range 6 East of the Third Principal Meridian, Grundy County, Illinois, and lying 1.5 feet on each side of the following described Centerline: Commencing at the Northwest Corner of said Northeast Quarter, thence east 920.40 feet along the North Line of said Northeast Quarter; thence south 00°-01'-25" west (Bearings derived from Global Positioning – Illinois State Plane Coordinates – East Zone) 958.31 feet to the Point of Beginning. From said Point of Beginning, thence north 89°-58'-35" west 98.00 feet to the Point of Terminus.
ALSO:
All that part of a circle lying in the Northeast Quarter of Section 31, Township 31 North, Range 6 East of the Third Principal Meridian, Grundy County, Illinois, said circle having a radius of 100.00 feet and a circumference of 628.32 feet with the center of said circle being more particularly described as follows: Commencing at the Northwest Corner of said Northeast Quarter, thence east 920.40 feet along the North Line of said Northeast Quarter; thence south 00°-01'-25" west (Bearings derived from Global Positioning – Illinois State Plane Coordinates – East Zone) 958.31 feet ;thence north 89°-58'-35" west 98.00 feet to the Center of said Circle. Wind Turbine No. H-31-3-1 A strip of land 3 feet wide being a part of the Southwest Quarter of Section 31, Township 31 North, Range 6 East of the Third Principal Meridian, Grundy County, Illinois, and lying 1.5 feet on each side of the following described Centerline: Commencing at the Northwest Corner of said Southwest Quarter, thence south 763.87 feet along the West Line of said Southwest Quarter to the Point of Beginning. From said Point of Beginning, thence north 89°-54'-50" east (Bearings derived from Global Positioning – Illinois State Plane Coordinates – East Zone) 1196.80 feet to the Point of Terminus.
ALSO:
All that part of a circle lying in the Southwest Quarter of Section 31, Township 31 North, Range 6 East of the Third Principal Meridian, Grundy County, Illinois, said circle having a radius of 100.00 feet and a circumference of 628.32 feet with the center of said circle being more particularly described as follows: Commencing at the Northwest Corner of said Southwest Quarter, thence south 763.87 feet along the West Line of said Southwest Quarter; thence north 89°-54'-50" east (Bearings derived from Global Positioning – Illinois State Plane Coordinates – East Zone) 1196.80 feet to the Center of said Circle. Wind Turbine No. H-31-3-2 A strip of land 3 feet wide being a part of the Southwest Quarter of Section 31, Township 31 North, Range 6 East of the Third Principal Meridian, Grundy County, Illinois, and lying 1.5 feet on each side of the following described Centerline: Commencing at the Southwest Corner of said Southwest Quarter, thence north 1010.97 feet along the West Line of said Southwest Quarter to the Point of Beginning. From said Point of Beginning, thence north 90°-00'-00" east (Bearings derived from Global Positioning – Illinois State Plane Coordinates – East Zone) 867.65 feet to the Point of Terminus.
ALSO:
All that part of a circle lying in the Southwest Quarter of Section 31, Township 31 North, Range 6 East of the Third Principal Meridian, Grundy County, Illinois, said circle having a radius of 100.00 feet and a circumference of 628.32 feet with the center of said circle being more particularly described as follows: Commencing at the Southwest Corner of said Southwest Quarter, thence north 1010.97 feet along the West Line of said Southwest Quarter; thence north 90°-00'-00" east (Bearings derived from Global Positioning – Illinois State Plane Coordinates – East Zone) 867.65 feet to the Center of said Circle. Wind Turbine No. H-31-4-1 A strip of land 3 feet wide being a part of the East Half of Section 31, Township 31 North,Range 6 East of the Third Principal Meridian, Grundy County, Illinois, and lying 1.5 feet on each side of the following described Centerline: Commencing at the Northwest Corner of the Northeast Quarter of said Section 31, thence east 739.91 feet along the North Line of said Northeast Quarter to the Point of Beginning. From said Point of Beginning, thence south 00°-00'-00" east (Bearings derived from Global Positioning – Illinois State Plane Coordinates – East Zone) 3175.98 feet to the Point of Terminus.
ALSO:
All that part of a circle lying in the Southeast Quarter of Section 31, Township 31 North, Range 6 East of the Third Principal Meridian, Grundy County, Illinois, said circle having a radius of 100.00 feet and a circumference of 628.32 feet with the center of said circle being more particularly described as follows: Commencing at the Northwest Corner of the Northeast Quarter of said Section 31, thence east 739.91 feet along the North Line of said Northeast Quarter; thence south 00°-00'-00" east (Bearings derived from Global Positioning – Illinois State Plane Coordinates – East Zone) 3175.98 feet to the Center of said Circle. Wind Turbine No. H-31-4-2A A strip of land 3 feet wide being a part of the Southeast Quarter of Section 31, Township 31 North, Range 6 East of the Third Principal Meridian, Grundy County, Illinois, and lying 1.5 feet on each side of the following described Centerline: Commencing at the Southeast Corner of said Southeast Quarter, thence west 692.56 feet along the South Line of said Southeast Quarter to the Point of Beginning. From said Point of Beginning, thence north 00°-00'-00" east (Bearings derived from Global Positioning – Illinois State Plane Coordinates – East Zone) 125.10 feet; thence north 07°-34'-08" west 1106.03 feet; thence north 90°-00'-00" east 190.33 feet to the Point of Terminus.
ALSO:
All that part of a circle lying in the Southwest Quarter of Section 31, Township 31 North, Range 6 East of the Third Principal Meridian, Grundy County, Illinois, said circle having a radius of 100.00 feet and a circumference of 628.32 feet with the center of said circle being more particularly described as follows: Commencing at the Southeast Corner of said Southeast Quarter, thence west 692.56 feet along the South Line of said Southeast Quarter; thence north 00°-00'-00" east (Bearings derived from Global Positioning – Illinois State Plane Coordinates – East Zone) 125.10 feet; thence north 07°-34'-08" west 1106.03 feet; thence north 90°-00'-00" east 190.33 feet to the Center of said Circle. Wind Turbine No. H-32-3-1 A strip of land 3 feet wide being a part of the Southwest Quarter of Section 32, Township 31 North, Range 6 East of the Third Principal Meridian, Grundy County, Illinois, and lying 1.5 feet on each side of the following described Centerline: Commencing at the

Not for Recorded for Information Only

Southwest Corner of said Southwest Quarter, thence east 931.33 feet along the South Line of said Southwest Quarter to the Point of Beginning. From said Point of Beginning, thence north 00°-00'-00" east (Bearings derived from Global Positioning – Illinois State Plane Coordinates – East Zone) 663.67 feet to the Point of Terminus.
ALSO:
All that part of a circle lying in the Southwest Quarter of Section 32, Township 31 North, Range 6 East of the Third Principal Meridian, Grundy County, Illinois, said circle having a radius of 100.00 feet and a circumference of 628.32 feet with the center of said circle being more particularly described as follows: Commencing at the Southwest Corner of said Southwest Quarter, thence east 931.33 feet along the South Line of said Southwest Quarter; thence north 00°-00'-00" east (Bearings derived from Global Positioning – Illinois State Plane Coordinates – East Zone) 663.67 feet to the Center of said Circle. Wind Turbine No. H-32-4-1 A strip of land 3 feet wide being a part of the Southeast Quarter of Section 32, Township 31 North, Range 6 East of the Third Principal Meridian, Grundy County, Illinois, and lying 1.5 feet on each side of the following described Centerline: Commencing at the Southeast Corner of said Southeast Quarter, thence west 695.20 feet along the South Line of said Southeast Quarter to the Point of Beginning. From said Point of Beginning, thence north 00°- 03'-59" west (Bearings derived from Global Positioning – Illinois State Plane Coordinates – East Zone) 659.15 feet to the Point of Terminus.
ALSO:
All that part of a circle lying in the Southeast Quarter of Section 32, Township 31 North, Range 6 East of the Third Principal Meridian, Grundy County, Illinois, said circle having a radius of 100.00 feet and a circumference of 628.32 feet with the center of said circle being more particularly described as follows: Commencing at the Southeast Corner of said Southeast Quarter, thence west 695.20 feet along the South Line of said Southeast Quarter; thence north 00°-03'-59" west (Bearings derived from Global Positioning – Illinois State Plane Coordinates – East Zone) 659.15 feet to the Center of said Circle. Wind Turbine No. H-33-1-1 A strip of land 3 feet wide being a part of the Northwest Quarter of Section 33, Township 31 North, Range 6 East of the Third Principal Meridian, Grundy County, Illinois, and lying 1.5 feet on each side of the following described Centerline: Commencing at the Southwest Corner of said Northwest Quarter, thence north 154.83 feet along the West Line of said Northwest Quarter to the Point of Beginning. From said Point of Beginning, thence south 89°-13'-56" east (Bearings derived from Global Positioning – Illinois State Plane Coordinates – East Zone) 494.27 feet; thence north 58°-45'-56" east 228.33 feet; thence north 89°-52'-25" east 1103.90 feet to the Point of Terminus.
ALSO:
All that part of a circle lying in the Northwest Quarter of Section 33, Township 31 North, Range 6 East of the Third Principal Meridian, Grundy County, Illinois, said circle having a radius of 100.00 feet and a circumference of 628.32 feet with the center of said circle being more particularly described as follows: Commencing at the Southwest Corner of the Northwest Quarter of said Section 33, thence north 154.83 feet along the West Line of said Northwest Quarter; thence south 89°-13'-56" east (Bearings derived from Global Positioning – Illinois State Plane Coordinates – East Zone) 494.27 feet; thence north 58°-45'-56" east 228.33 feet; thence north 89°-52'-25" east 1103.90 feet to the Center of said Circle. Wind Turbine No. H-33-3-1 A strip of land 3 feet wide being a part of the Southwest Quarter of Section 33, Township 31 North, Range 6 East of the Third Principal Meridian, Grundy County, Illinois, and lying 1.5 feet on each side of the following described Centerline: Commencing at the Southwest Corner of said Southwest Quarter, thence north 766.83 feet along the West Line of said Southwest Quarter to the Point of Beginning. From said Point of Beginning, thence north 90°-00'-00" east (Bearings derived from Global Positioning – Illinois State Plane Coordinates – East Zone) 1052.07 feet to the Point of Terminus.
ALSO:
All that part of a circle lying in the Southwest Quarter of Section 33, Township 31 North, Range 6 East of the Third Principal Meridian, Grundy County, Illinois, said circle having a radius of 100.00 feet and a circumference of 628.32 feet with the center of said circle being more particularly described as follows: Commencing at the Southwest Corner of said Southwest Quarter, thence north 766.83 feet along the West Line of said Southwest Quarter; thence north 90°-00'-00" east (Bearings derived from Global Positioning – Illinois State Plane Coordinates – East Zone) 1052.07 feet to the Center of said Circle. Wind Turbine No. V-27-3-1 A strip of land 3 feet wide being a part of the Southwest Quarter of Section 27, Township 32 North, Range 6 East of the Third Principal Meridian, Grundy County, Illinois, and lying 1.5 feet on each side of the following described Centerline: Commencing at the Southwest Corner of said Southwest Quarter, thence north 582.84 feet along the West Line of said Southwest Quarter to the Point of Beginning. From said Point of Beginning, thence north 90°-00'-00" east (Bearings derived from Global Positioning – Illinois State Plane Coordinates – East Zone) 386.46 feet to the Point of Terminus.
ALSO:
All that part of a circle lying in the Southwest Quarter of Section 27, Township 32 North, Range 6 East of the Third Principal Meridian, Grundy County, Illinois, said circle having a radius of 100.00 feet and a circumference of 628.32 feet with the center of said circle being more particularly described as follows: Commencing at the Southwest Corner of said Southwest Quarter, thence north 582.84 feet along the West Line of said Southwest Quarter; thence north 90°-00'-00" east (Bearings derived from Global Positioning – Illinois State Plane Coordinates – East Zone) 386.46 feet to the Center of said Circle. Wind Turbine No. V-28-4-1 A strip of land 3 feet wide being a part of the Southeast Quarter of Section 28, Township 32 North, Range 6 East of the Third Principal Meridian, Grundy County, Illinois, and lying 1.5 feet on each side of the following described Centerline: Commencing at the Southeast Corner of said Southeast Quarter, thence north 2158.16 feet along the East Line of said Southeast Quarter to the Point of Beginning. From said Point of Beginning, thence north 90°- 00'-00" west (Bearings derived from Global Positioning – Illinois State Plane Coordinates – East Zone) 698.85 feet to the Point of Terminus.
ALSO:
All that part of a circle lying in the Southeast Quarter of Section 28, Township 32 North, Range 6 East of the Third Principal Meridian, Grundy County, Illinois, said circle having a radius of 100.00 feet and a circumference of 628.32 feet with the center of said circle being more particularly described as follows: Commencing at the Southeast Corner of said Southeast Quarter, thence north 2158.16 feet along the South Line of said Southeast Quarter; thence north 90°-00'-00" west (Bearings derived from Global Positioning – Illinois State Plane Coordinates – East Zone) 698.85 feet to the Center of said Circle. Wind Turbine No. V-33-3-1 A strip of land 3 feet wide being a part of the Southwest Quarter of Section 33, Township 32 North, Range 6 East of the Third Principal Meridian, Grundy County, Illinois, and lying 1.5 feet on each side of the following described Centerline: Commencing at the Southeast Corner of said Southwest Quarter, thence north 760.79 feet along the East

Not for Official Use
For Information Only

Line of said Southwest Quarter to the Point of Beginning. From said Point of Beginning, thence south 89°-08'-59" west (Bearings derived from Global Positioning – Illinois State Plane Coordinates – East Zone) 664.06 feet to the Point of Terminus.
ALSO:
All that part of a circle lying in the Southwest Quarter of Section 33, Township 32 North, Range 6 East of the Third Principal Meridian, Grundy County, Illinois, said circle having a radius of 100.00 feet and a circumference of 628.32 feet with the center of said circle being more particularly described as follows: Commencing at the Southeast Corner of said Southwest Quarter, thence north 760.79 feet along the East Line of said Southwest Quarter, thence south 89°-08'-59" west (Bearings derived from Global Positioning – Illinois State Plane Coordinates – East Zone) 664.06 feet to the Center of said Circle.
Wind Turbine No. V-33-2-1 A strip of land 3 feet wide being a part of the East Half of Section 33, Township 32 North, Range 6 East of the Third Principal Meridian, Grundy County, Illinois, and lying 1.5 feet on each side of the following described Centerline: Commencing at the Southwest Corner of the Southeast Quarter of said Section 33, thence north 2468.70 feet along the West Line of said Southeast Quarter to the Point of Beginning. From said Point of Beginning, thence north 90°-00'-00" east (Bearings derived from Global Positioning – Illinois State Plane Coordinates – East Zone) 2250.94 feet to the Point of Terminus.
ALSO:
All that part of a circle lying in the Southwest Quarter of Section 33, Township 32 North, Range 6 East of the Third Principal Meridian, Grundy County, Illinois, said circle having a radius of 100.00 feet and a circumference of 628.32 feet with the center of said circle being more particularly described as follows: Commencing at the Southwest Corner of the Southeast Quarter of said Section 33, thence north 2468.70 feet along the West Line of said Southeast Quarter, thence north 90°-00'-00" west (Bearings derived from Global Positioning – Illinois State Plane Coordinates – East Zone) 2250.94 feet to the Center of said Circle. Wind Turbine No. V-33-4-1 A strip of land 3 feet wide being a part of the Southeast Quarter of Section 33, Township 32 North, Range 6 East of the Third Principal Meridian, Grundy County, Illinois, and lying 1.5 feet on each side of the following described Centerline: Commencing at the Southeast Corner of said Southeast Quarter, thence west 861.63 feet along the South Line of said Southeast Quarter to the Point of Beginning. From said Point of Beginning, thence north 01°-06'-38" east (Bearings derived from Global Positioning – Illinois State Plane Coordinates – East Zone) 834.96 feet to the Point of Terminus.
ALSO:
All that part of a circle lying in the Southwest Quarter of Section 33, Township 32 North, Range 6 East of the Third Principal Meridian, Grundy County, Illinois, said circle having a radius of 100.00 feet and a circumference of 628.32 feet with the center of said circle being more particularly described as follows: Commencing at the Southeast Corner of said Southeast Quarter, thence west 861.63 feet along the South Line of said Southeast Quarter, thence north 01°-06'-38" east (Bearings derived from Global Positioning – Illinois State Plane Coordinates – East Zone) 834.96 feet to the Center of said Circle.
Wind Turbine No. V-34-3-1 A strip of land 3 feet wide being a part of the Southwest Quarter of Section 34, Township 32 North, Range 6 East of the Third Principal Meridian, Grundy County, Illinois, and lying 1.5 feet on each side of the following described Centerline: Commencing at the Southwest Corner of said Southwest Quarter, thence east 2041.38 feet along the South Line of said Southwest Quarter, thence north 00°-24'-23" west (Bearings derived from Global Positioning – Illinois State Plane Coordinates – East Zone) 1340.91 feet to the Point of Beginning. From said Point of Beginning, thence north 89°-35'-37" east 80.39 feet to the Point of Terminus.
ALSO:
All that part of a circle lying in the Southwest Quarter of Section 34, Township 32 North, Range 6 East of the Third Principal Meridian, Grundy County, Illinois, said circle having a radius of 100.00 feet and a circumference of 628.32 feet with the center of said circle being more particularly described as follows: Commencing at the Southwest Corner of said Southwest Quarter, thence east 2041.38 feet along the South Line of said Southwest Quarter, thence north 00°-24'-23" west (Bearings derived from Global Positioning – Illinois State Plane Coordinates – East Zone) 1340.91 feet thence north 89°-35'-37" east 80.39 feet to the Center of said Circle. Wind Turbine No. V-34-3-2 A strip of land 3 feet wide being a part of the Southwest Quarter of Section 34, Township 32 North, Range 6 East of the Third Principal Meridian, Grundy County, Illinois, and lying 1.5 feet on each side of the following described Centerline: Commencing at the Southwest Corner of said Southwest Quarter, thence east 669.77 feet along the South Line of said Southwest Quarter to the Point of Beginning. From said Point of beginning, thence north 00°-01'-45" east (Bearings derived from Global Positioning – Illinois State Plane Coordinates – East Zone) 775.00 feet to the Point of Terminus.
ALSO:
All that part of a circle lying in the Southwest Quarter of Section 34, Township 32 North, Range 6 East of the Third Principal Meridian, Grundy County, Illinois, said circle having a radius of 100.00 feet and a circumference of 628.32 feet with the center of said circle being more particularly described as follows: Commencing at the Southwest Corner of said Southwest Quarter, thence east 669.77 feet along the South Line of said Southwest Quarter, thence north 00°-01'-45" east (Bearings derived from Global Positioning – Illinois State Plane Coordinates – East Zone) 775.00 feet to the Center of said Circle.
Wind Turbine No. V-34-3-3 A strip of land 3 feet wide being a part of the Southwest Quarter of Section 34, Township 32 North, Range 6 East of the Third Principal Meridian, Grundy County, Illinois, and lying 1.5 feet on each side of the following described Centerline: Commencing at the Southwest Corner of said Southwest Quarter, thence east 2041.38 feet along the South Line of said Southwest Quarter to the Point of Beginning. From said Point of Beginning, thence north 00°-24'-23" west (Bearings derived from Global Positioning – Illinois State Plane Coordinates – East Zone) 1340.91 feet; thence north 00°-52'-31" east 787.03 feet to the Point of Terminus.
ALSO:
All that part of a circle lying in the Southwest Quarter of Section 34, Township 32 North, Range 6 East of the Third Principal Meridian, Grundy County, Illinois, said circle having a radius of 100.00 feet and a circumference of 628.32 feet with the center of said circle being more particularly described as follows: Commencing at the Southwest Corner of said Southwest Quarter, thence east 2041.38 feet along the South Line of said Southwest, thence north 00°-24'-23" west (Bearings derived from Global Positioning – Illinois State Plane Coordinates – East Zone) 1340.91 feet; thence north 00°-52'-31" east 787.03 feet to the Center of said Circle. Wind Turbine No. V-35-2-1 A strip of land 3 feet wide being a part of the Northeast Quarter of Section 35, Township 32 North, Range 6 East of the Third Principal Meridian, Grundy County, Illinois, and lying 1.5 feet on each side of the following described Centerline: Commencing at the Northwest Corner of said Northeast Quarter, thence east 1292.74 feet along the North Line of said Northeast Quarter to the Point of Beginning. From said Point of Beginning, thence south 00°- 10'-33" east (Bearings derived from Global Positioning – Illinois State Plane Coordinates – East Zone)

Not for Records For Information Only

651.36 feet to the Point of Terminus.
ALSO:
All that part of a circle lying in the Southwest Quarter of Section 35, Township 32 North, Range 6 East of the Third Principal Meridian, Grundy County, Illinois, said circle having a radius of 100.00 feet and a circumference of 628.32 feet with the center of said circle being more particularly described as follows: Commencing at the Northwest Corner of said Northeast Quarter, thence east 1292.74 feet along the North Line of said Northeast Quarter, thence south 00°-10'-33" east (Bearings derived from Global Positioning – Illinois State Plane Coordinates – East Zone) 651.36 feet to the Center of said Circle. Wind Turbine No. V-35-3-1 A strip of land 3 feet wide being a part of the Southwest Quarter of Section 35, Township 32 North, Range 6 East of the Third Principal Meridian, Grundy County, Illinois, and lying 1.5 feet on each side of the following described Centerline: Commencing at the Southwest Corner of said Southwest Quarter, thence east 622.85 feet along the South Line of said Southwest Quarter to the Point of Beginning. From said Point of Beginning, thence north 00°-12'-17" west (Bearings derived from Global Positioning – Illinois State Plane Coordinates – East Zone) 1508.29 feet to the Point of Terminus.
ALSO:
All that part of a circle lying in the Southwest Quarter of Section 35, Township 32 North, Range 6 East of the Third Principal Meridian, Grundy County, Illinois, said circle having a radius of 100.00 feet and a circumference of 628.32 feet with the center of said circle being more particularly described as follows: Commencing at the Southwest Corner of said Southwest Quarter, thence east 622.85 feet along the South Line of said Southwest Quarter, thence north 00°-12'-17" west (Bearings derived from Global Positioning – Illinois State Plane Coordinates – East Zone) 1508.29 feet to the Center of said Circle. Wind Turbine No. V-35-4-1 A strip of land 3 feet wide being a part of the Southeast Quarter of Section 35, Township 32 North, Range 6 East of the Third Principal Meridian, Grundy County, Illinois, and lying 1.5 feet on each side of the following described Centerline: Commencing at the Southwest Corner of said Southeast Quarter, thence east 949.34 feet along the South Line of said Southeast Quarter to the Point of Beginning. From said Point of Beginning, thence north 00°- 00'-00" west (Bearings derived from Global Positioning – Illinois State Plane Coordinates – East Zone) 1963.37 feet to the Point of Terminus.
ALSO:
All that part of a circle lying in the Southwest Quarter of Section 35, Township 32 North, Range 6 East of the Third Principal Meridian, Grundy County, Illinois, said circle having a radius of 100.00 feet and a circumference of 628.32 feet with the center of said circle being more particularly described as follows: Commencing at the Southwest Corner of said Southeast Quarter, thence east 949.34 feet along the South Line of said Southeast Quarter, thence north 00°-00'-00" west (Bearings derived from Global Positioning – Illinois State Plane Coordinates – East Zone) 1963.37 feet to the Center of said Circle. Wind Turbine No. V-36-3-1 A strip of land 3 feet wide being a part of the Southeast Quarter of Section 35, Township 32 North, Range 6 East of the Third Principal Meridian, Grundy County, Illinois, and lying 1.5 feet on each side of the following described Centerline: Commencing at the Southwest Corner of said Southwest Quarter, thence east 2418.95 feet along the South Line of said Southeast Quarter to the Point of Beginning. From said Point of Beginning, thence north 00°- 00'-00" west (Bearings derived from Global Positioning – Illinois State Plane Coordinates – East Zone) 1297.50 feet to the Point of Terminus.
ALSO:
All that part of a circle lying in the Southwest Quarter of Section 35, Township 32 North, Range 6 East of the Third Principal Meridian, Grundy County, Illinois, said circle having a radius of 100.00 feet and a circumference of 628.32 feet with the center of said circle being more particularly described as follows: Commencing at the Southwest Corner of said Southwest Quarter, thence east 2418.95 feet along the South Line of said Southeast Quarter, thence north 00°-00'-00" west (Bearings derived from Global Positioning – Illinois State Plane Coordinates – East Zone) 1297.50 feet to the Center of said Circle.

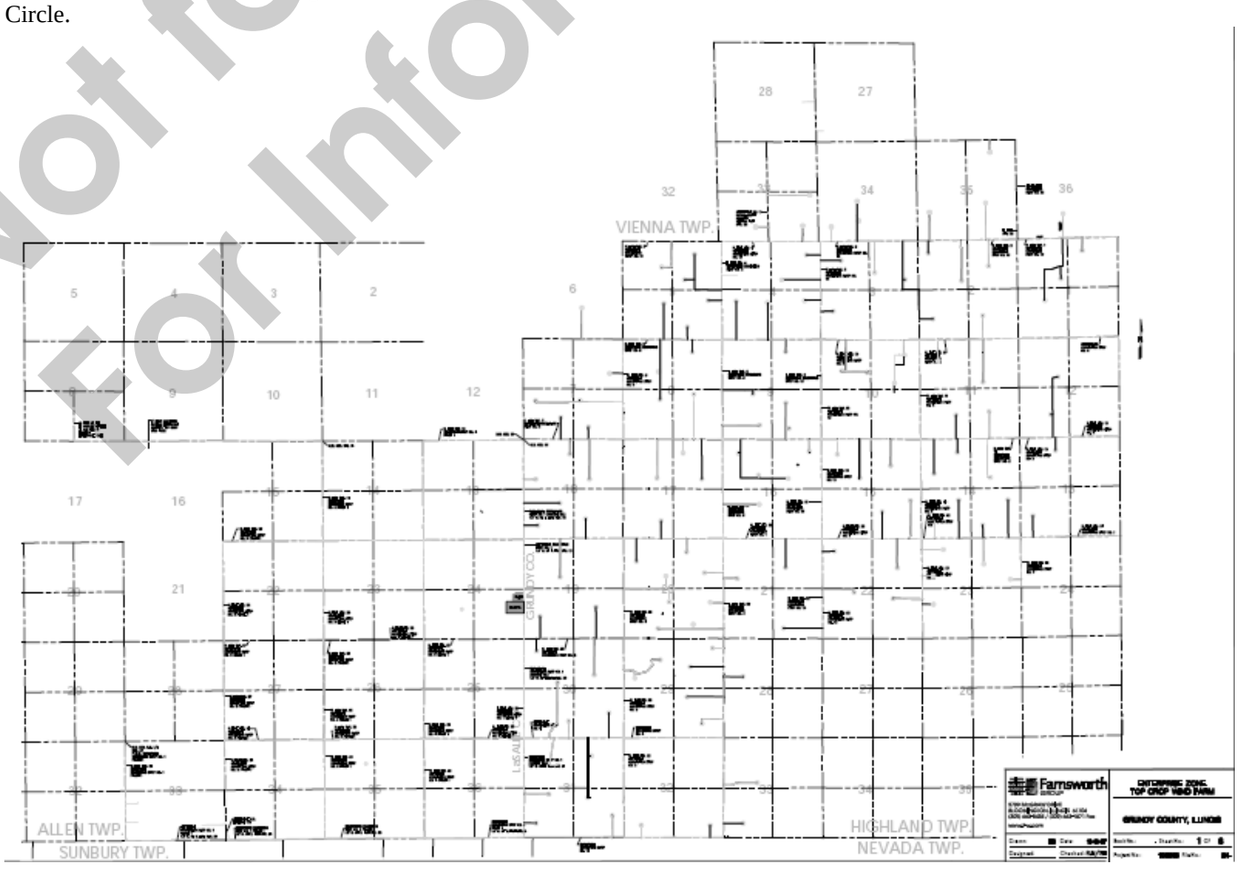

Not for Recording
For Information Only

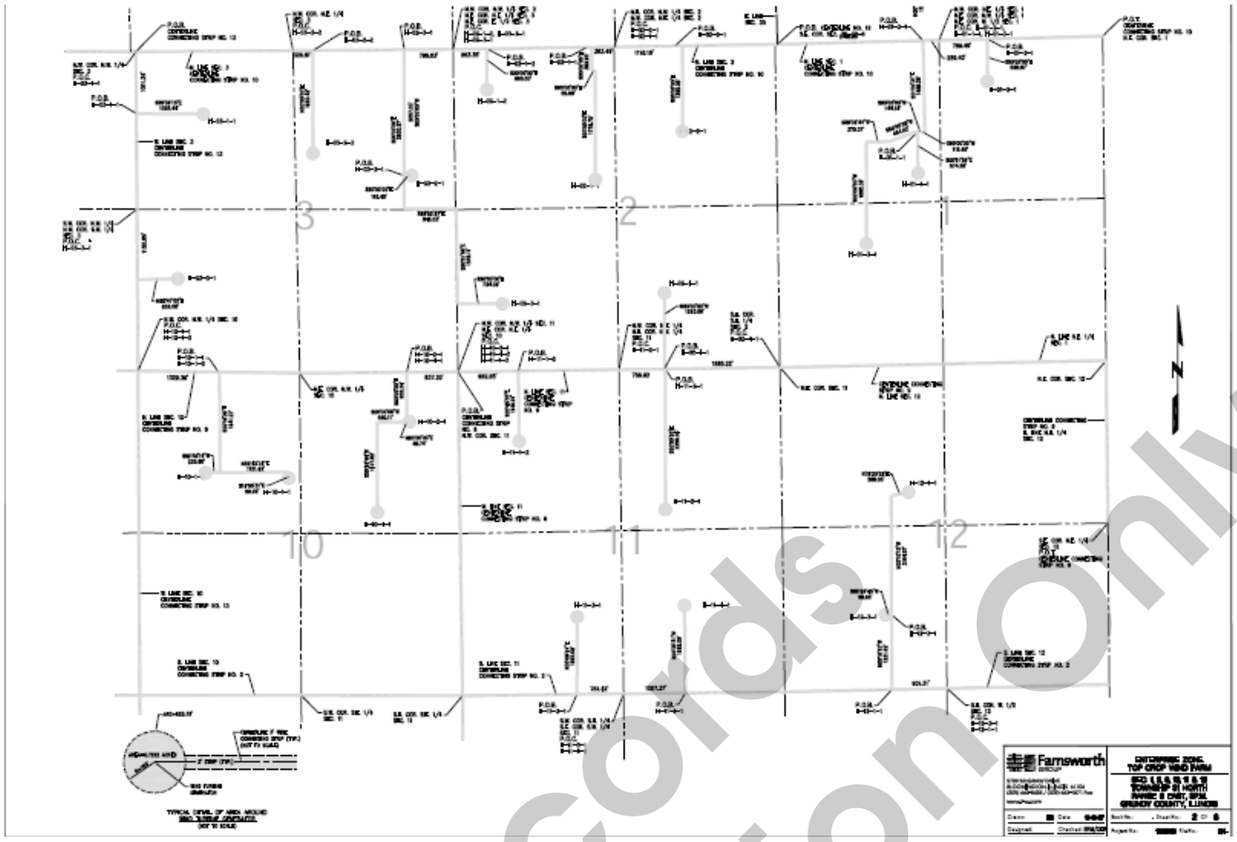

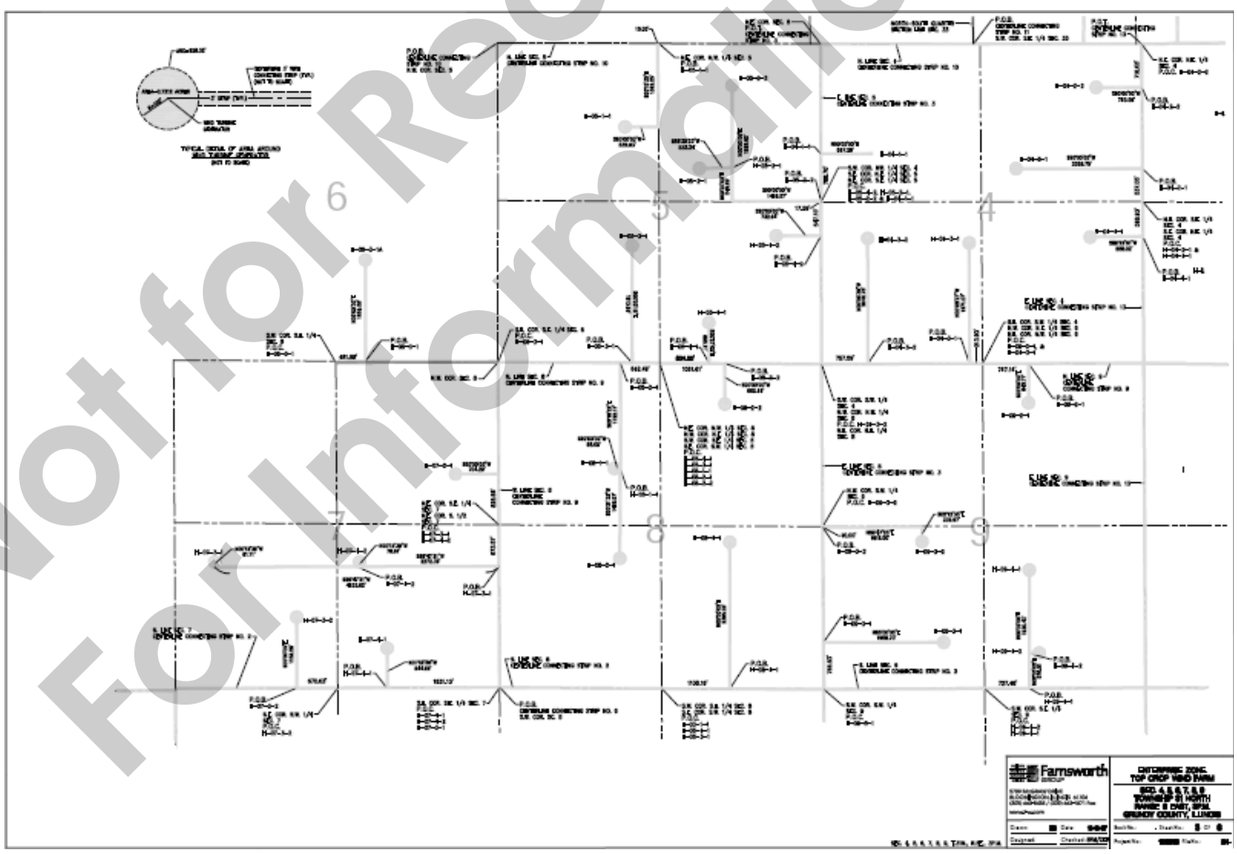

Not for Records
For Information Only

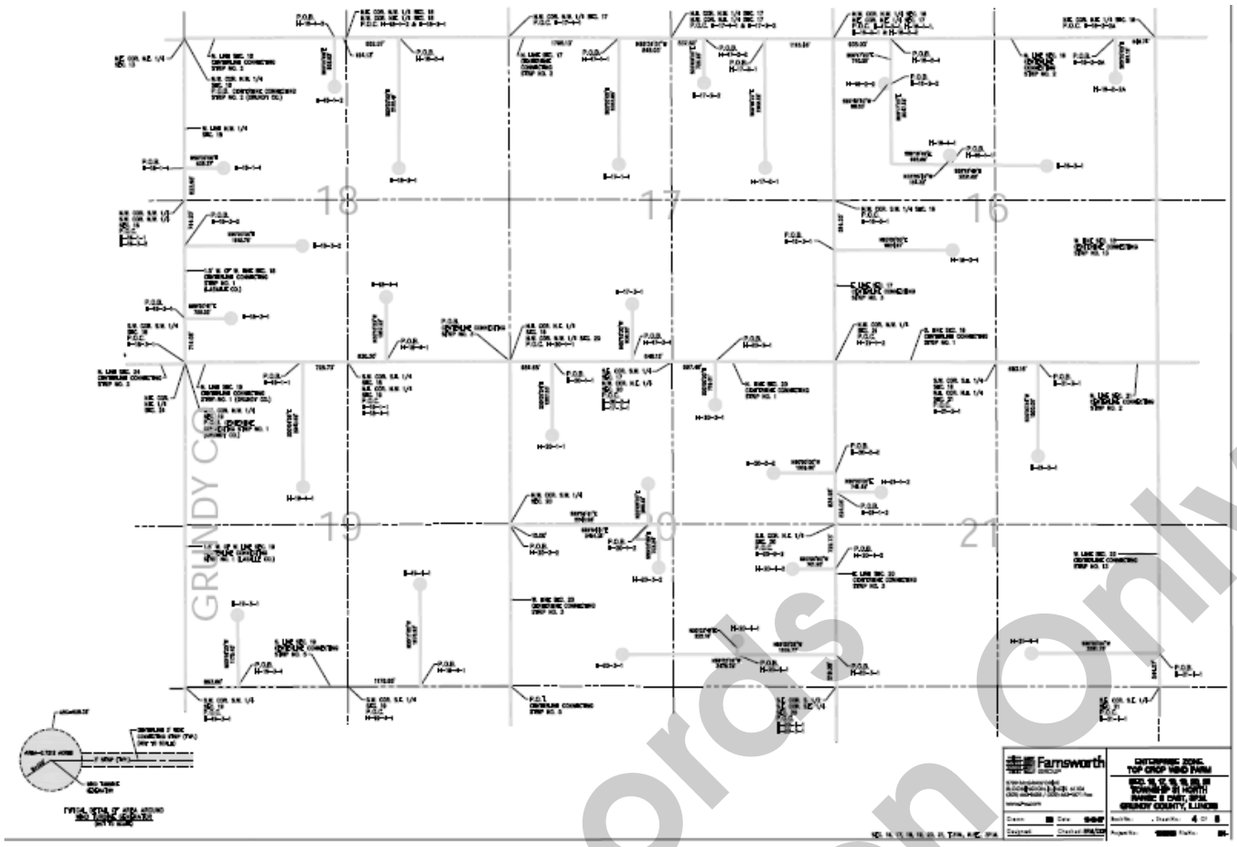

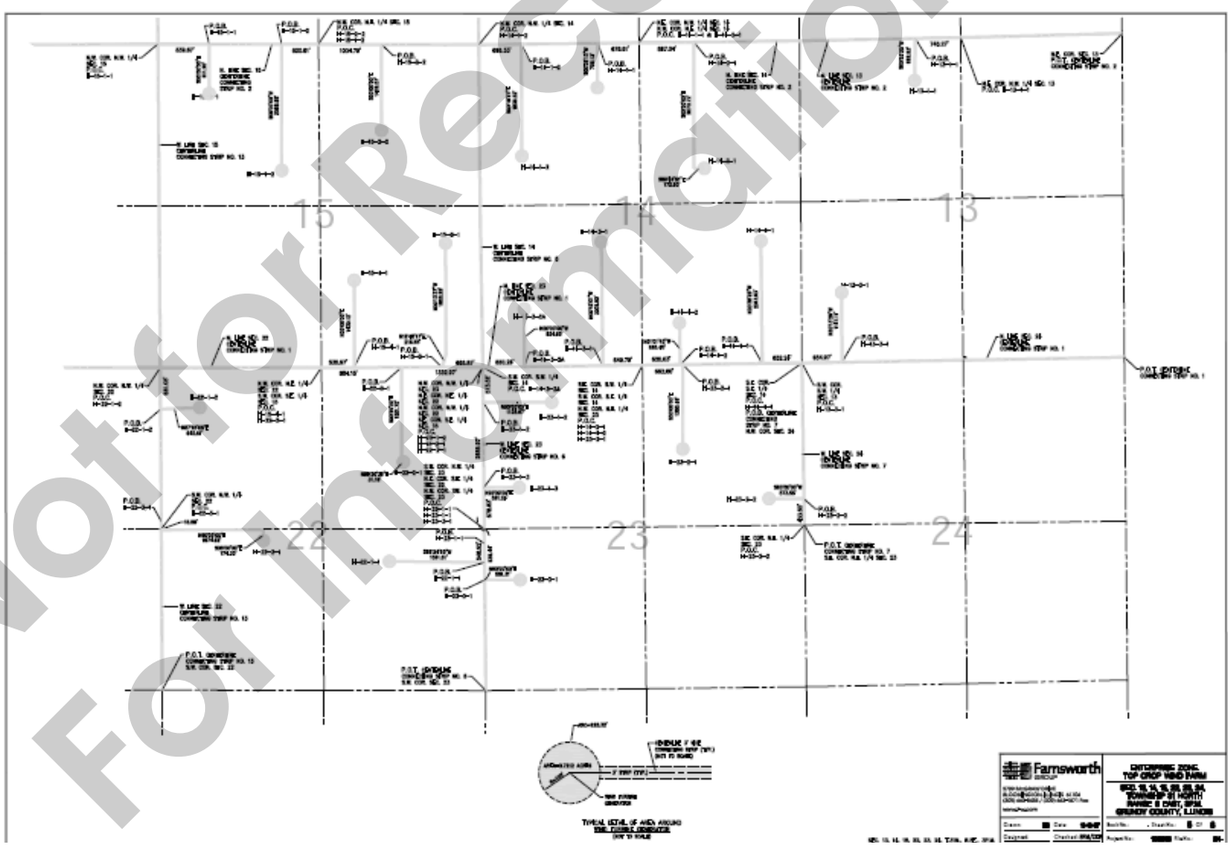

Not for Records
For Information Only

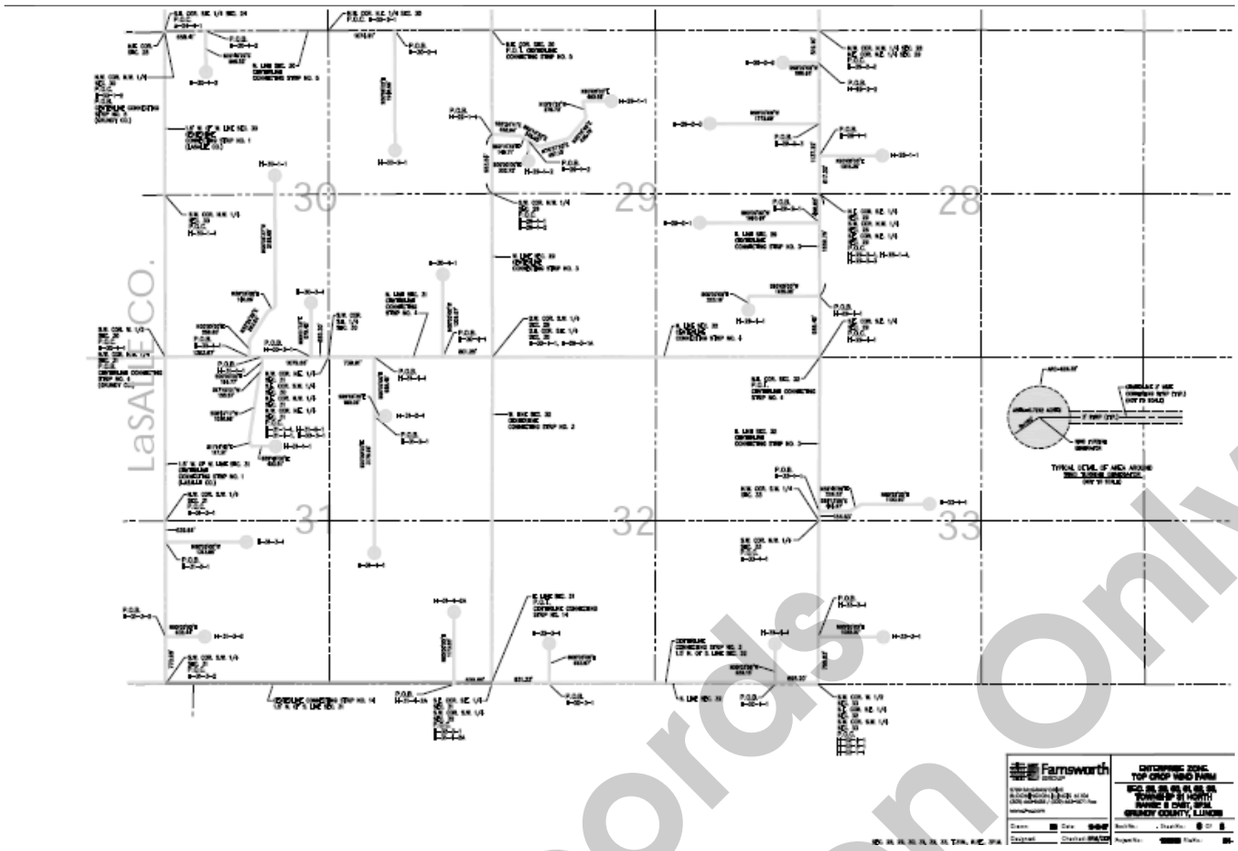

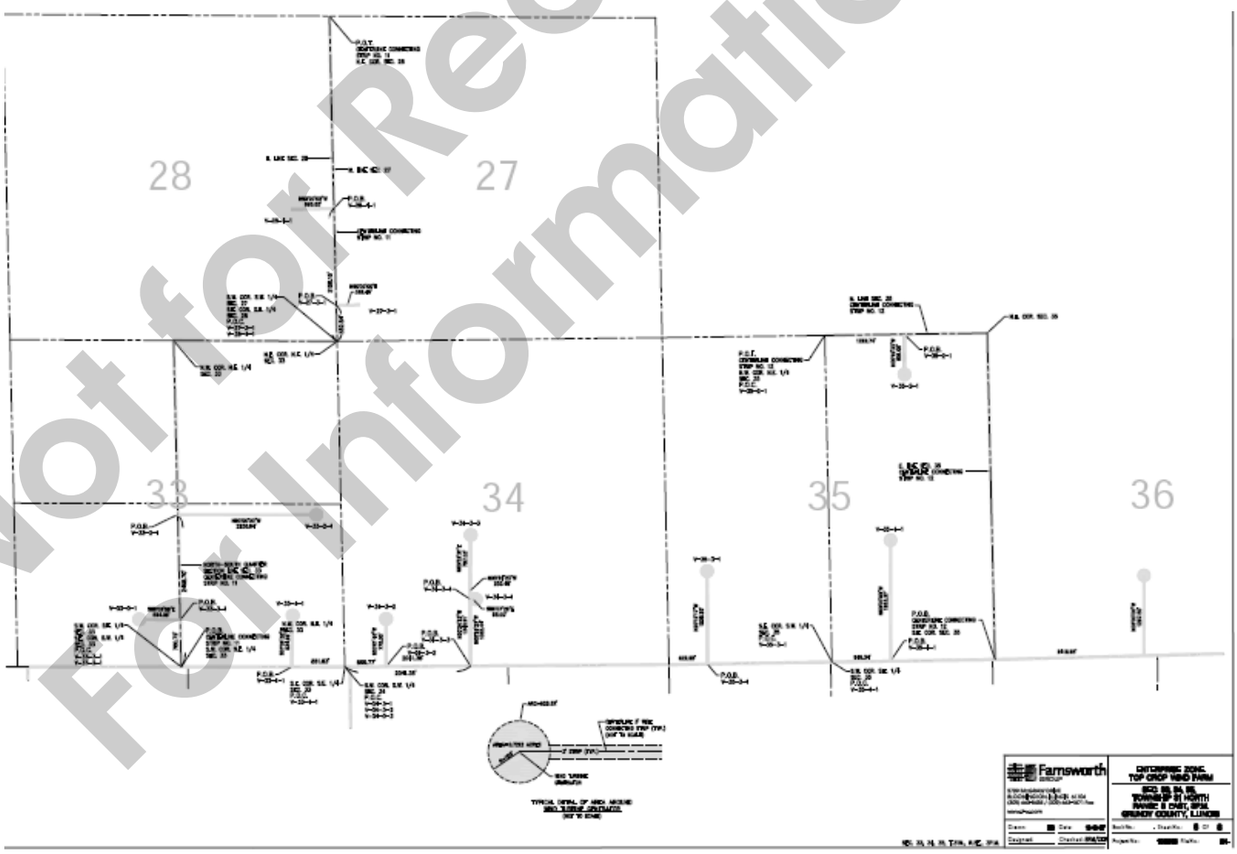

Not for Records
For Information Only

It was MOVED by County Board Member McKinney and SECONDED by County Board Member Joyce that the Board accept the results of the previous roll call. MOTION CARRIED.

MOTION: NOTIFICATION OF INTENT - DEMOCRAT & REPUBLICAN PARTY CHAIRMEN.

Notifications of Intent to submit a certified list of qualified persons, capable of serving for the various precincts for the 2010-2012 appointment period was submitted by the Democrat and Republican party chairmen. It was MOVED by County Board Member Poole and SECONDED by County Board Member Lutz that said notifications be placed on file.

MOTION CARRIED.

MOTION: ACCEPTANCE OF THE SPECIAL WARRANTY.

It was MOVED by County Board Member Joyce and SECONDED by County Board Member P. Galloway that the Board approve the acceptance of the special warranty regarding fair and equitable arrangements to protect the interests of employees affected by the receipt of Section 5311 funds of the Federal Transit Act of 1964, and that such special warranty be made a matter of record.

It was MOVED by County Board Member McKinney and SECONDED by County Board Member Joyce that the Board accept the results of the previous roll call. MOTION CARRIED. Said Special Warranty is as follows:

Acceptance of the Special Warranty

WHEREAS, Section 5311 of the Federal Transit Act of 1964, as amended, makes funds available to help offset certain operating deficits of a system providing public transit service in non-urbanized areas; and

WHEREAS, 49 U.S.C. § 5333(b) requires that fair and equitable arrangements must be made to protect the interests of employees affected by such assistance as a condition of receipt of funds under Section 5311; and

WHEREAS a simplified process for assuring employee protections that accommodates the needs of participants in the Section 5311 program has been agreed upon by the U.S. Department of Labor and the U.S. Department of Transportation by allowing execution of a Special Section 5333(b) Warranty for Section 5311 projects (Special Warranty), which the Secretary of Labor certified on May 31, 1979;

NOW, THEREFORE, BE IT RESOLVED BY THE GOVERNING BOARD OF GRUNDY COUNTY AND THE FINANCE COMMITTEE:

Section 1. That an application be made to the Division of Public Transportation, Department of Transportation, State of Illinois, for a financial assistance grant under Section 5311 of the Federal Transit Act of 1964, as amended.

Section 2. As a condition of the receipt of Section 5311 funds, Grundy County hereby agrees in writing to the terms and conditions of the Special Warranty (attached) regarding fair and equitable arrangements to protect the interests of employees affected by such assistance.

PASSED by the County of Grundy on the 9th day of June, 2009.

Officer or Official of Applicant
Francis El Halpin
Signature of Authorized Official
County Board Chairman
Title

Date: June 9, 2009

MOTION: APPROVE AGREEMENT BETWEEN THE COUNTY OF GRUNDY BOARD OF HEALTH & AMERICAN FEDERATION OF STATE, COUNTY AND MUNICIPAL EMPLOYEES COUNCIL 31, AFL-CIO, LOCAL 3903B.

It was MOVED by County Board Member Poole and SECONDED by County Board Member Gill that the Board approve the agreement between the County of Grundy Board of Health and the American Federation of State, County and Municipal Employees Council 31, AFL-CIO, Local 3903B.

It was MOVED by County Board Member McKinney and SECONDED by County Board Member Joyce that Board accept the results of the previous roll call. MOTION CARRIED.

MOTION: ADJOURNMENT.

It was MOVED by County Board Member Pfaff and SECONDED by County Board Member P. Galloway that the Board vote the usual mileage and per diem and adjourn at 6:31 P.M. to Tuesday, July 14, 2009 at 5:30 P.M. for the next regularly scheduled County Board Meeting. MOTION CARRIED.

LANA J. PHILLIPS
CLERK

Not for Records
For Information Only